DX 78-1

Russell KANSAS

Section 5 Township 15 Range 14W

Well No. 4 Mitchell

Company Kessler & Schmidt

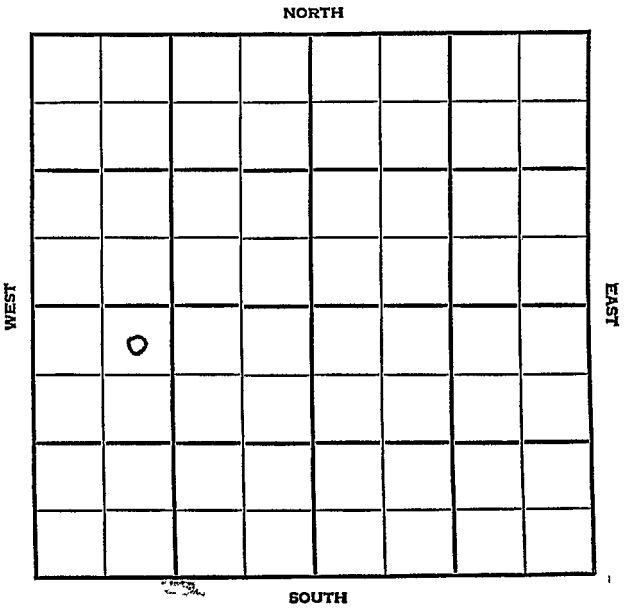

FORM 275 FOR SALE BY KANSAS BLUE PRINT CO.

County Russell State Kansas

Sec. 5 (Blk. Twp) 15 (Sur. Rge.) 14W Map No.

Operator Kessler & Schmidt.

Well No. 4 Farm Mitchell

Elev. Location NE NW SW

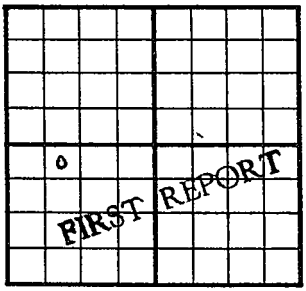

330 Ft. From N Line SW

990 Ft. From W Line Quarter

1st. Report OCT 6 1954

Completion

Remarks Mast Drlg. - Contr.

Spudding Date 10-2-54

Drlg. Data Gorham Pool

8" @ 225 Anhy 824 drlg. 1925

FABEN CO. STRAP

FORM 275 FOR SALE BY KANSAS BLUE PRINT CO

County Russell State Kansas

Sec. 5 (Blk. Twp) 15 (Sur. Rge) 14W Map No.

Operator Kessler & Schmidt

Well No. 4 Farm Mitchell

Elev. 1790 Location NE NW SW

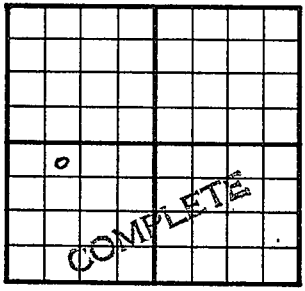

330 Ft. From N Line SW

990 Ft. From W Line Quarter

1st. Report

Completion DEC 1 1954

Remarks Gorham Pool
Mast Drlg. - Contr.

Spudding Date 10-2-54

Drlg. Data Oil well TD 3236

8" @ 225 Anhy 824 1st Tarkio 2388

2nd Tarkio 2415 3rd Tarkio 2464

Top. 2705 Heeb. 2932 Tor. 2951

Lans. 2989 Arb. 3232 TD 3236

5" @ 3234 CO to 3236 S/ 2½ bfph

60% wtr. 500 A Comp. 25 bopd 60% wtr.

FABEN GILSTRAP

Russell KANSAS

SEC	TWP	R
5	15	14W

WELL NO.

4 Mitchell FARM

COMPANY

Kessler & Schmidt

CONTRACTOR

Mast Drlg.

Gorham Pool

330 Ft from N Line

Ft. from S Line

Ft. from E. Line

990 Ft. from W. Line

NE NW SW

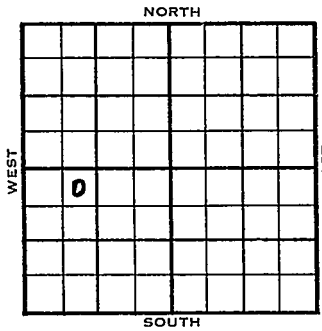

1954	ELEVATION 1790'	REPORT
10/6	Spud 10-2-54 8" @ 225' Anhy 824' Drlg.1925'	
12/1	Spud 10-2-54 - Oil Well TD 3236' 8" @ 225' Anhy 824', 1st Tarkio 2388', 2nd Tarkio 2415', 3rd Tarkio 2464', Top 2705', Heeb. 2932', Tor. 2951', Lans 2989', Arb. 3232' TD 3236' 5" @ 3234' CO 3236' S/2½ bfph 60% wtr., 500A Comp. 25 bopd 60% wtr.	

COMPLETED

DX-78