FORM 51 10M 8-47

ARKANSAS

Section 22 Township 16 Range 12W

Well No. #3 Morgan "B"

Company Vickers

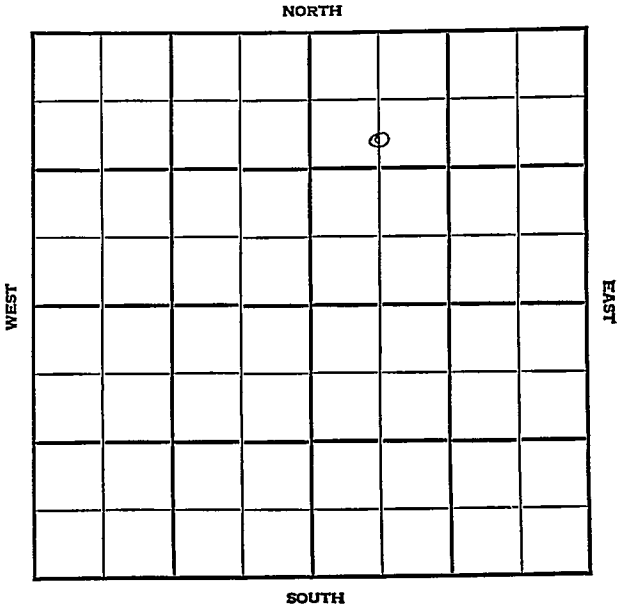

FORM 252-A
5M 9-47 PETROL

KANSAS

Barton

Sec. 22 Twp. 16 R. 12-W

Well No. #3 Morgan "B" Farm

Vickers Company

Kraft-Prusa

990' Ft. from N. Line

Ft. from S. Line

Ft. from E. Line

600' Ft. from W. Line

C S L NW NE

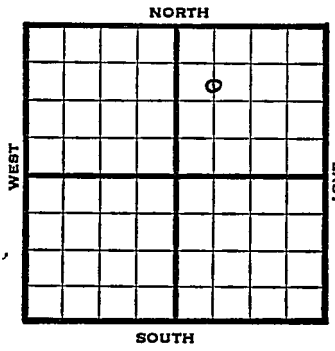

1947	Elev. 1921' REPORT
11/25	RUR
12/3	8" @ 440' Drlg. 2100'
12/10	Lansing 3102' Arbuckle 3357' TD 3363' 5" @ 3358' RUST
12/17	"
12/30	"
1948 1/7	"
1/14	Arb. 3357' 5" @ 3358' 12 qts. 3367-73' Pump 35 oil / 35 W Pot 42.0 Gr. TD 3373' Comp.

COMPLETED

Form 26 200 Bks. 10-46 Petrol
Kansas

Kraft-Prusa

Map No. _____ Sec. 22 Twp. 16 R. 12W

Well No. 3 Morgan "B"

Vickers Company

FIRST REPORT Contractor

C S L NW NE

990 Ft. from N. Line

_____ Ft. from S. Line

_____ Ft. from E. Line

600 Ft. from W. Line

Barton County

SECTION PLAT

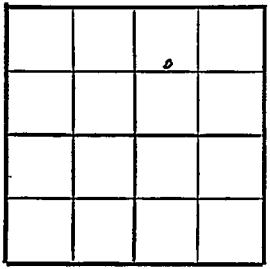

Location _____

Rig up _____

Drilling and Remarks:

R U R

RECORD

Cased _____ in., _____ ft.

Sand _____

Gas _____

Oil _____

Total Depth _____

PRODUCTION

1st 24 hrs. Nat. _____

1st 24 hrs. after shot _____

Gas _____ Cu. Ft.

Dry Hole _____

Abandoned _____

Date

NOV 25 1947 19

S. J. LEWIS Scout

Form 26 200 Bks. 10-46 Petrol

Kraft-Prusa Pool

Kansas

Map No. 55 Sec. 22 Twp. 16 R. 12W

Well No. 3 Morgan "B"

Vickers Company

COMPLETE Contractor

C S L NW NE

El. 1921

SECTION PLAT

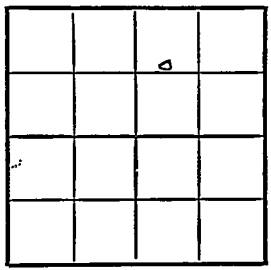

990 Ft. from N. Line

Ft. from S. Line

Ft. from E. Line

600 Ft. from W. Line

Barton County

Location

Rig up

Drilling and Remarks:

Art 3357

5 @ 3358

12 g to 3367-73

Pump 35 oil + 35 W

Pot.

42° Gr

RECORD

Cased in., ft.

Sand

Gas

Oil ✓

Total Depth 3373

PRODUCTION

1st 24 hrs. Nat.

1st 24 hrs. after shot

Gas Cu. Ft.

Dry Hole

Abandoned

Date

JAN 1 4 1948 19

S. J. LEWIS Scout