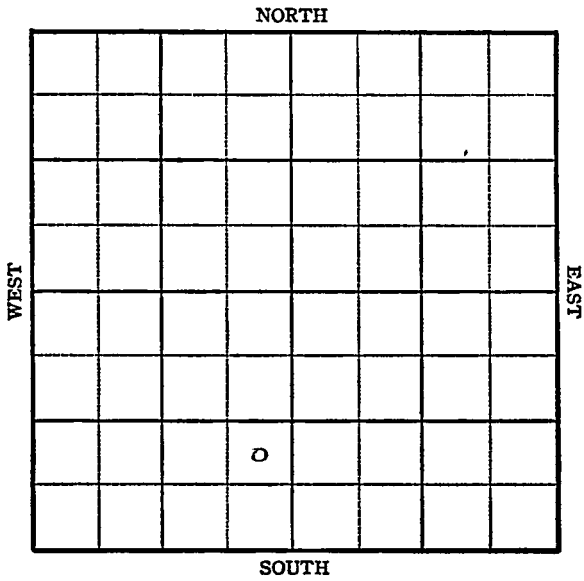


Section 16 Township 15 Range 13W

Well No. 1 Ruppenthal

Company Keyes Drlg.



Sec. 16 Twp. 15 R. 13-W

Well No. #1 Ruppenthal Farm

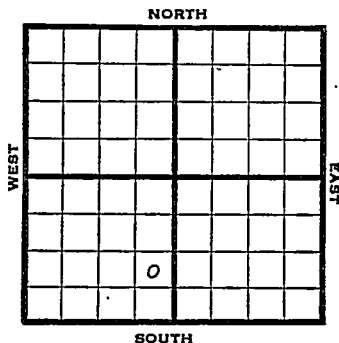
Keyes Drlg. Company

_____ Ft. from N. Line

990 Ft. from S. Line

330 Ft. from E. Line

_____ Ft. from W. Line



NE SE SW

1945 Elev. 1881' REPORT

10/24	8" @ 153'				
	Anhy 845'				
	Lans 3050				
	SSO 3084-94				
	Arb. 3324				
	5" @ 3324'				
10/31	Swb 5 $\frac{1}{2}$ Oil PH				
	TD 3330				
	1500 acid.				
	Swab 35 oil per hr. 3 hrs.				
11/7	" " " " "				
11/14	" " " " "				
11/21	" " " " "				
11/28	" " " " "				
12/5	" " " " "				
12/12	" " " " "				
12/20	" " " " "				
12/28	Arb. 3324				
	5" @ 3324				
	1500 acid.				
	TD 3330'				
	Pump 935 Pot.				
	Grav. 39.0				

COMPLETED

KANSAS Kansas Pool Name Erapp
 Map No. 73 Sec. 16 Twp. 15 R. 13W

Well No. 1 Ruppenthal

Keyes Drlg. Company

FIRST REPORT

Contractor

NE SE SW

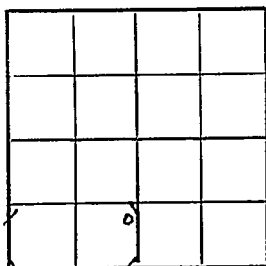
SECTION PLAT

_____ Ft. from N. Line

990 Ft. from S. Line

330 Ft. from E. Line

_____ Ft. from W. Line



Russell County

Location _____

Rig up _____

Drilling and Remarks:

8"-153'

Anhy 845

Lans. 3050

'SSO 3084-94

Arb. 3324

5"-3324

swb $5\frac{1}{2}$ oil PH

RECORD

Cased _____ in., _____ ft.

Sand _____

Gas _____

Oil _____

Total Depth _____

PRODUCTION

1st 24 hrs. Nat. _____

1st 24 hrs. after shot _____

Gas _____ Cu. Ft.

Dry Hole _____

Abandoned _____

Date

OCT 24 1945 19

S. J. LEWIS Scout

