

KANSAS

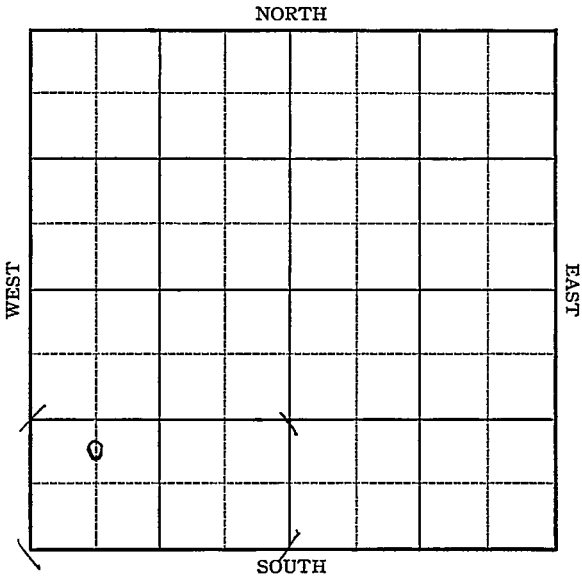
Russell

FORM 51 5M 1-42 PETROL

Section 16 Township 15 Range 13-W

Well No. #1 Ruppenthal

Company H. H. Blair etal



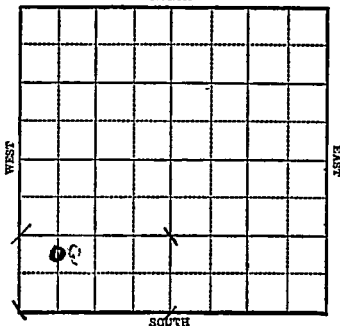
KANSAS

Sec. 16 Twp. 15 R. 13-W

Well No. #1 Ruppenthal Farm

H. H. Blair etal Company

NORTH



_____ Ft. from N. Line

990 Ft. from S. Line

_____ Ft. from E. Line

660 Ft. from W. Line

Elev. 1879

1943

R E P O R T

5/19

Cable

5/26

Rigging up

6/2

15" @ 350
Drlg. 450'

6/9

12" @ 519'
Drlg. 595'

6/16

Anhy 850
10" @ 855
Drlg. 1950'

6/23

8" @ 2275-2437'
UR, 8"

6/30

8" @ 2490'
Drlg. 2800'

7/7

#ans 3069
7" @ 3069
SO 3135-55
Drlg. 3330'

7/14

Arb. 3335
T.D. 3360'
HFW

ABANDONED.

Russell

KANSAS
 Map No. 73 Sec. 16 Twp. 15 R. 13W

Well No. 1 Ruppenthal

H. H. Blair et al. Company

ABANDONED Contractor

C NL SW SW

SECTION PLAT

_____ Ft. from N. Line

990 Ft. from S. Line

_____ Ft. from E. Line

660 Ft. from W. Line

o			

SELLENS POOL

Location _____

Rig up _____

Drilling and Remarks:

Cor & 3335
HFN

RECORD

Cased _____ in., _____ ft.

Sand _____

Gas _____

Oil _____

Total Depth 9960

PRODUCTION

1st 24 hrs. Nat. _____

1st 24 hrs. after shot _____

Gas _____ Cu. Ft.

Dry Hole _____

Abandoned _____

Date

JUL 14 1943 19

S. J. LEWIS Scout


Pool X

Foot 1
O.W.W.O.

S-513-B

County Russell Elev. 1882
 Sec. 16 Twp. 15 Rge. 13W
 Company G R A
 Farm Name Holland No. 1

TOPS	DEPTH	LOG	DATUM
Anh.			
Tp.			
H.			
Tr.			
Dg.			
B.L.			
L.			
K.C.	<u>3045</u>		
B.K.C.			
Ce.			
C.			
M.			
M.			
K.			
Mz.			
Mq.			
V.			
S.			
S.			
A.			
R.			
Pf.			
G.			
T.D.	<u>3150</u>		

Loc. in Sec. N¹/₂ SW SW

O.W.W.O.
 Geol. _____
 Contr. _____
 Pool Trapp

FIRST REPORT COMPLETE
 AUG 6 38

Date Comm. OTD 3100 5" @ 3080 DD 3150
Comp. 12 bopd 1 bwr

Co.
Lse.
No.
Sec.
T.
R.