Russell

FORM 51 5M 10-41 PETROL

Section 5 Township 15 Range 14-W

Well No. #1 Phinney

Company E. Wakefield

Trapp Pool

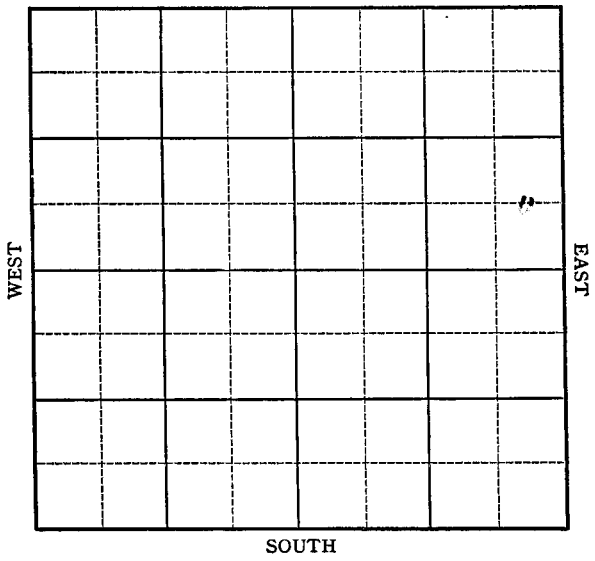

FORM 252-A
5M 10-41 PETROL

KANSAS

Russell

Sec 5 Twp. 15 R. 14-W

Well No. #1 Phinney Farm

E. Wakefield Company

(Trapp)

____ Ft. from N. Line

660 Ft. from S. Line

330 Ft. from E. Line

____ Ft. from W. Line

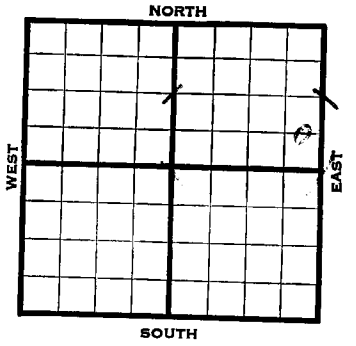

Elev. 1757

1942	REPORT
1/21	Cable.
1/29	12" - 410' Drlg. 753'
2/5	10" - 758' Anhy. 753'
	Drlg. 1793'
2/12	Show gas 2425-35' Drlg. 2475'
2/19	8" - 2415' Topeka 2665'
	6" - 2980' Drlg. 3035'
2/25	Arb. 3228'
	T.D. 3253'
	H.F.W.
	ABANDONED

Form 26 200 Bks. 5-41 McW. RUSSELL KANSAS

Map No. 23 Sec. 5 Twp. 15 R. 14W

Well No. 1 Phinney

E. Wakefield Company

FIRST REPORT Contractor

C EL SE NE

Ft. from N. Line

660 Ft. from S. Line

330 Ft. from E. Line

Ft. from W. Line

SECTION PLAT

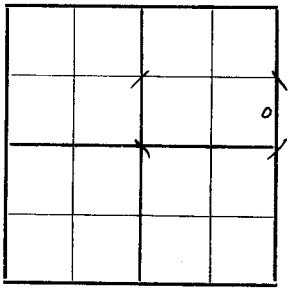

TRAPP POOL

Location

Rig up

Drilling and Remarks:

Cable

RECORD

Cased in., ft.

Sand

Gas

Oil

Total Depth

PRODUCTION

1st 24 hrs. Nat.

1st 24 hrs. after shot

Gas Cu. Ft.

Dry Hole

Abandoned

Date

JAN 21 1942 19 S. J. LEWIS Scout

Form 26 200 Bks. 5-41 McW. Russell KANSAS

Map No. 73 Sec. 5 Twp. 15 R. 14W

Well No. 1 Phinney

E. Wakefield Company

ABANDONED Contractor

C EL SE NE

SECTION PLAT

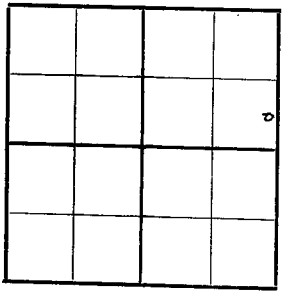

Ft. from N. Line

660 Ft. from S. Line

330 Ft. from E. Line

Ft. from W. Line

TRAPP POOL

Location

Rig up

Drilling and Remarks:

Cr 3228.

H. F W.

RECORD

Cased in., ft.

Sand

Gas

Oil

Total Depth 3253

PRODUCTION

1st 24 hrs. Nat.

1st 24 hrs. after shot

Gas Cu. Ft.

Dry Hole

Abandoned

Date

FEB 2 5 194[illegible] 19 S. J. LEWIS Scout