FORM 51 25M 3-49 PETROL KANSAS Russell

Section 6 Township 15S Range 14W

Well No. #2 ~~Gideon~~ Michel

Company H. C. Bennett

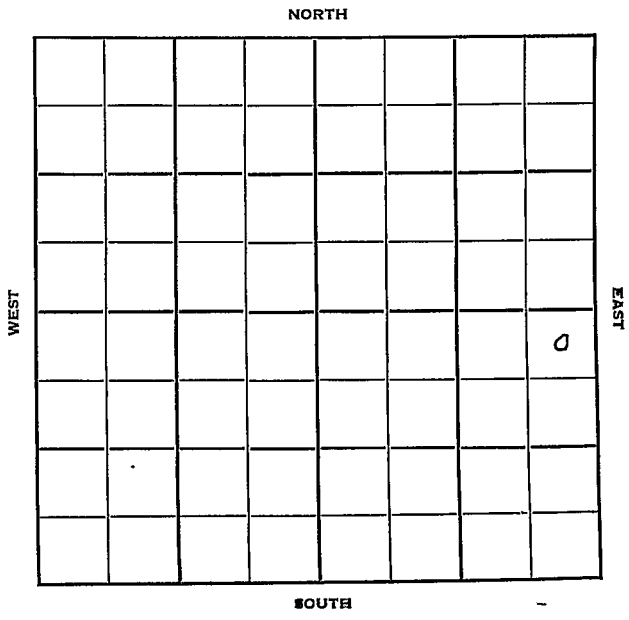

FORM 252-A
5M 10-48 PETROL

KANSAS Russell

Sec. 6 Twp. 15 R. 14-W

Well No. #2 ~~Gideon~~ Michel Farm

H C Bennett Company

Hall-Gurney
Cont. Murfin Drlg

330 Ft. from N. Line

Ft. from S. Line

330 Ft. from E. Line

Ft. from W. Line

NE SE

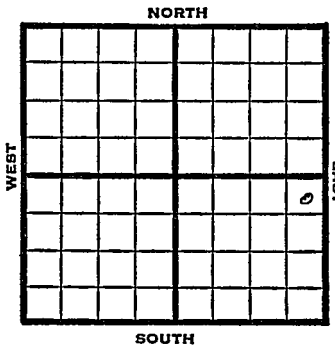

1949	Elev 1787' REPORT
10/5	10"@ 730'
10/12	Drlg 2742'
10/19	Lansing 2990
	TD 3020'
	7"@ 2990'
10/26	"
11/1	Drlg 3100'
	Swb 3 oil / 18 W a day
11/9	Drlg 3168'
11/16	Fsg
11/23	Drlg 3204'
11/29	TD 3230'
12/7	"
12/14	Lans. 2990'
	7" @ 2990'
	TD 3230'
	ABANDONED

Form 26 200 Bks. 6-49 Petrol

Kansas

Hall-Gurney Pool

Map No. ____ Sec. 6 Twp. 15 R. 14W

Well No. 2 Gideon

H. C. Bennett Company

Murfin Drlg. Contractor

NE SE

FIRST REPORT

SECTION PLAT



330 Ft. from N. Line

Ft. from S. Line

330 Ft. from E. Line

Ft. from W. Line

Russell County

Location

Rig up

Drilling and Remarks:

10" @ 730

RECORD

Cased ____ in., ____ ft.

Sand

Gas

Oil

Total Depth

PRODUCTION

1st 24 hrs. Nat.

1st 24 hrs. after shot

Gas ____ Cu. Ft.

Dry Hole

Abandoned

Date

OCT 5 1949 19

S. J. LEWIS Scout

Form 26 200 Bks. 6-49 Petrol

Hall-Gurney

Kansas

Map No. Sec. 6 Twp. 15 R. 14W

Well No. 2 Michel

H. C. Bennett Company

CORRECTION Contractor

NE SE

330 Ft. from N. Line

Ft. from S. Line

330 Ft. from E. Line

Ft. from W. Line

SECTION PLAT



Russell County

Location

Rig up

Drilling and Remarks:

Reported
#2 Gideon

RECORD

Cased in., ft.

Sand

Gas

Oil

Total Depth

PRODUCTION

1st 24 hrs. Nat.

1st 24 hrs. after shot

Gas Cu. Ft.

Dry Hole

Abandoned

Date

OCT 12 1949 19

S. J. LEWIS Scout

Form 26 200 Bks. 6-49 Petrol

Kansas

Hall-Gurney

Map No. ____ Sec. 6 Twp. 15 R. 14W

Well No. 2 Michel

H. C. Bennett

Company

ABANDONED

Contractor

NE SE

E 1,178?

SECTION PLAT

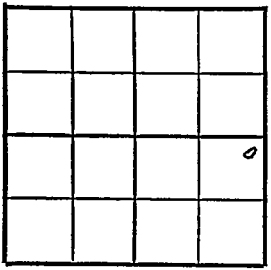

330 Ft. from N. Line

____ Ft. from S. Line

330 Ft. from E. Line

____ Ft. from W. Line

Russell County

Location ____

Rig up ____

Drilling and Remarks:

Lime 2990

7" @ 2998

RECORD

Cased ____ in., ____ ft.

Sand ____

Gas ____

Oil ____

Total Depth 3280

PRODUCTION

1st 24 hrs. Nat. ____

1st 24 hrs. after shot ____

Gas ____ Cu. Ft.

Dry Hole ____

Abandoned ____

Date

DEC 14 1949 19

S. J. LEWIS Scout