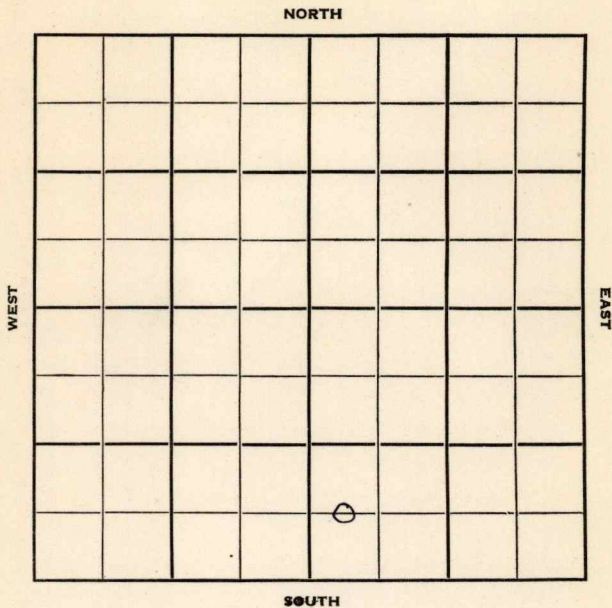


Section 23 Township 13 Range 11W

Well No. #1 Landon

Company Gough Davis



Russell

KANSAS

Sec. 23 Twp. 13 R. 14 W

Well No. # 1 Landon Farm

Gough Davis Company

Walters Drlg. Contractor

NE Russell Pool

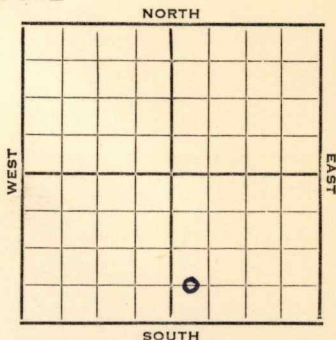
Ft. from N. Line

660 Ft. from S. Line

Ft. from E. Line

330 Ft. from W. Line

C W L SW SE



1952

Elev. 1842' REPORT

4/23

Spud 4-15-52

8" @ 153

Drlg. 2747'

4/30

Spud 4-15-52

D & A TD 3343'

8" @ 153 Lans. 3008' Arb. 3340'

TD 3343' D & A

ABANDONED

County **Russell** State **Kansas**

Sec. **23** (Blk. Twp.) **13** (Sur. Rge.) **14W** Map No.

Operator **Gough Davis**

Well No. **1** Farm **Landon**

Elev. **1842** Location **C W L SW SE**

FIRST REPORT

660 Ft. From **S** Line **SE**

330 Ft. From **W** Line **Quarter**

1st. Report **APR 23 1952**

Completion

Remarks

Walters Drlg. - Contr.

Spudding Date **4-15-52**

Drlg. Data **NE Russell Pool**

8" @ 153 drlg. 2747

J. G. MCGEHEE


County Russell State Kansas

Sec. 23 (Blk. Twp.) 13 (Sur. Rge.) 14W Map No.

Operator Gough Davis

Well No. 1 Farm Landon

Elev. 1842 Location C W L SW SE



660 Ft. From S Line SE

330 Ft. From W Line Quarter

Ist. Report

Completion APR 30 1952

Remarks NE Russell Pool

Walters Drlg. - Contr.

Spudding Date 4-15-52

Drlg. Data D & A TD 3343

8" @ 153 Lans. 3008 Arb. 3340

TD 3343

D & A