

Section 26 Township 12 Range 16W

Well No. #1 Furth

Company Kewanee Oil Co.

NORTH

0							

WEST

EAST

SOUTH

Sec. 26 Twp. 12 R. 16W ✓

Well No. #1 Furth Farm

Kewanee Oil Co. Company

Gross - Contr. Contractor

Emmerond Pool

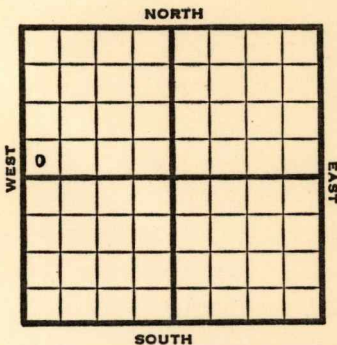
\_\_\_\_\_ Ft. from N. Line

330' Ft. from S. Line

\_\_\_\_\_ Ft. from E. Line

330' Ft. from W. Line

SW SW NW



1951

**Elev. 2066' REPORT**

6/13

Spud 6-11-51  
10" @ 214'  
WOC

8/8

Spud 6-11-51  
Oil Well TD 3544  
10" @ 214

Heeb. 3220 Dodge 3236  
Lans. 3268 Arb. 3538-41

7" @ 3539  
Cored 3541-43 Rec. 2' sh & dol. test  
57 boph Cored 3543-44 Test 76 goph  
P/44 bo 16 hr. P/48 bo 20 hr.  
P/35 bo 18 hr. Comp. 22 bopd 4% wtr.

**COMPLETED**

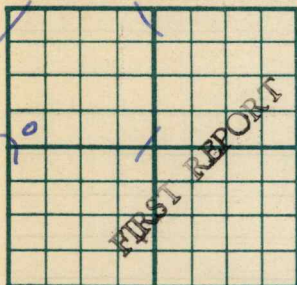
County **Ellis** State **Kansas**

Sec. **26** (Blk. Twp.) **12** (Sur. Rge.) **16W** Map No.

Operator **Kewanee Oil Co.**

Well No. **1** Farm **Furth**

Elev. Location **SW SW NW**



**330** Ft. From **S** Line **NW**

**330** Ft. From **W** Line **Quarter**

1st. Report **JUN 13 1951**

Completion

Remarks

**Gross - Contractor**

Spudding Date **6-11-51**

Drlg. Data

**10" @ 214' WCC Emerond Pool**

**J. E. TYRA**

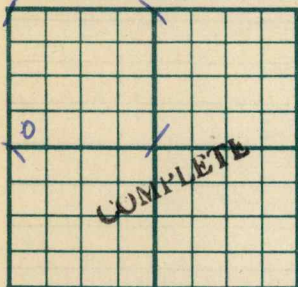
County Ellis State Kansas

Sec. 26 (Blk. 12) (Sur. 16W) (Twp. 12) Map No.

Operator Kewanee Oil

Well No. 1 Farm Furth

Elev. 2066 Location SW SW NW



330 Ft. From S Line NW

330 Ft. From W Line Quarter

Ist. Report

Completion AUG 8 1951

Remarks Emmerman Pool

Spudding Date 6-11-51

Drlg. Data Oil well TD 3544

10" @ 214 Heeb. 3220 Dodge 3236

Lans. 3268 Arb. 3538-41 7" @ 3539

Cored 3541-43 Rec. 2' sh. & dol. test

57 goph Cored 3543-44 test 76 goph

P/ 44 bo 16 hr. P/ 48 bo 20 hr.

P/ 35 bo 18 hr. Comp. 22 bopd 4% water

J. E. TYRRE