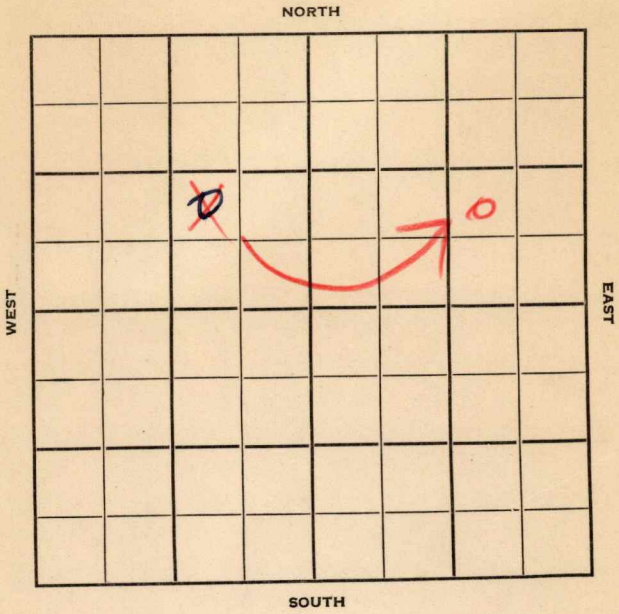


Section 27 Township 12 Range 16W

Well No. #6 Froelich (C)

Company Kewanee



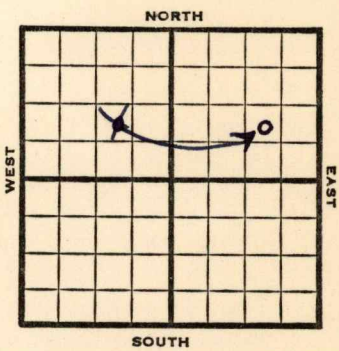
Sec. 27 Twp. 12 R. 16W

Well No. #6 Froelich (C) Farm

Kewanee Company

Contractor

_____ Ft. from N. Line
970' Ft. from S. Line
840' Ft. from E. Line
_____ Ft. from W. Line



NW SE ~~NW~~

1952 Elev. 1955 REPORT

7/16 Location
7/23 Heeb. 3116 Br Li 3143
Lans. 3167 Arb. 3430
RTD 3437' 5" @ 3432'

7/30 CO 3437' DD 3441' S/12 gal OPH
1000 A S/35 Gal OPH 2000 A
S/1 BOPH DD 3449' S/12 gal 0
plus 10 gal WPH.

8/6 P/23 BO 16 hrs. 1% wtr.
8/13 NR
8/20 "
8/27 P/12½ BO 24 hrs. 2% wtr.
9/3 NR
9/10 Oil Well TD 3449
Heeb. 3116 Br lime 3143
Lans. 3167 Arb. 3430
TD 3437 5" @ 3432
CO to 3437 DD 3441
S/12 goph 1000 A S/35 goph
2000 A S/1 boph DD 3449
S/12 go 10 gwph P/23 bo 16 hr.
1% wtr. P/12½ bo 24 hr 2% wtr.
Comp. 10 bopd 2% wtr.

COMPLETED

Map No. _____ Sec. 27 Twp. 12 R. 16W

Well No. 6 Froelich "C"

Kewanee Oil Company

CORRECTION Contractor

NW SE NE

SECTION PLAT

_____ Ft. from N. Line

970 Ft. from S. Line

840 Ft. from E. Line

_____ Ft. from W. Line

			o

Ellis County

Location _____

Rig up _____

Drilling and Remarks:

Reported

NW SE NW

RECORD

Cased _____ in., _____ ft.

Sand _____

Gas _____

Oil _____

Total Depth _____

PRODUCTION

1st 24 hrs. Nat. _____

1st 24 hrs. after shot _____

Gas _____ Cu. Ft.

Dry Hole _____

Abandoned _____

Date

JUL 23 1952 19

J. G. McGEHEE

Scout

County **Ellis** State **Kansas**

Sec. **27** (Blk. Twp.) **12** (Sur. Rge.) **16W** Map No.

Operator **Kewanee**

Well No. **6** Farm **Froelich (C)**

Elev. Location **NW SE NW**

FIRST REPORT

970 Ft. From **S** Line **NW**

840 Ft. From **E** Line Quarter

1st. Report **JUL 16 1952**

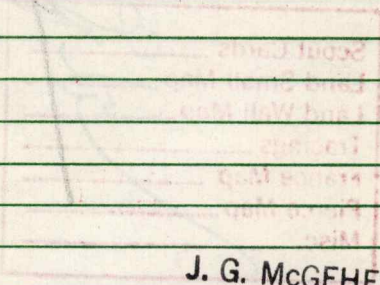
Completion

Remarks

Spudding Date

Drlg. Data

Location



J. G. MCGEHEE

County Ellis State Kansas

Sec. 27 (Blk.) 12 (Sur.) 16W Map No. (Twp.)

Operator Kewanee Oil

Well No. 6 Farm Froelich "C"

Elev. 1955 Location NW SE NE

COMPLETE

970 Ft. From S Line NE

840 Ft. From E Line Quarter

1st. Report

Completion SEP 10 1952

Remarks

Spudding Date

Drlg. Data Oil well TD 3449

Heeb. 3116 Br. lime 3143 Lans. 3167

Arb. 3430 TD 3437 5" @ 3432 CO to 3437

DD 3441 S/ 12goph 1000 A S/ 35 goph

2000 A S/ 1 boph DD 3449 S/ 12 go

10 gwph P/ 23 bo 16 hr. 1% water

P/ 12½ bo 24 hr. 2% wtr.

Comp. 10 bopd 2% water

J. G. McGEHEE