

O. W. P. B.

Form 59-641-11-58-Palace

KANSAS

Russell KANSAS

Section 17 Township 15 Range 13-W

Well No. 1 T. W. Sellens

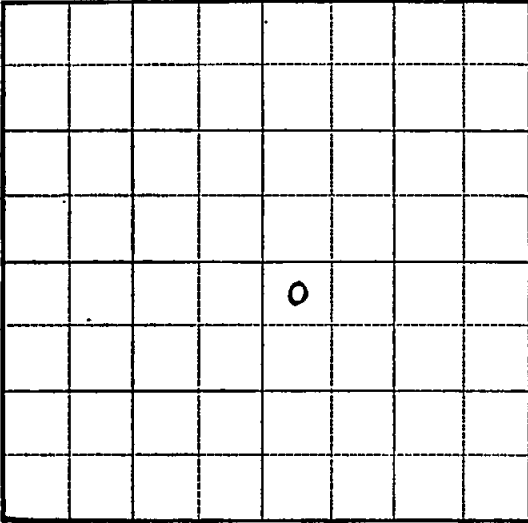
Company ~~CRA~~
~~Ceralena Oil~~

TRAPP
~~Ceralena~~ Pool

NORTH

WEST

EAST



SOUTH

O. W. P. KANSAS

Russell

KANSAS

Sec. 17 Twp. 15 R. 13-W

Well No. #1 Sellens Farm

~~Coratena Oil~~ CompanyTrapp
(Coratena)

330 Ft. from N. Line

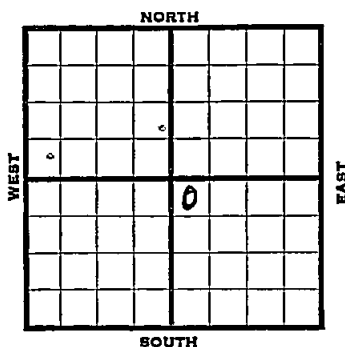
Ft. from S. Line

Ft. from E. Line

330 Ft. from W. Line

NW NW SE

Elev. 1800'



1939	REPORT
3/15	Cellar.
3/24	13" - 236' WOC.
3/31	Anhy 765' Drlg. 2145'
4/7	Toneka 2725' Dodge 2943-55' S.O. Lans. 2977' T.D. 3019' S. O. 3006-16' Rng. csg.
4/14	T. D. 3027' 8" - 2990' Drlg. 3032' No Oil.
4/21	T. D. 3204' SD repairs.
4/28	Arb. 3235' S. O. 3235-35' 245' 5" liner at 3235' T.D. 3239' WOC.
5/5	T. D. 3250' 2300' oil 8 hours.
5/12	T.D. 3250' 2000 acid. Depthograph 1262. hbls. 40.2 at 62 gravity.
	OVER

1939

5/17

Arb. 3235'

8" - 2990'

5" liner 3235'

T.D. 3250'

2000 acid.

Depthograph potential 1262 bbls.

COMPLETED

1955

4/27


O. W. P. B.

Top 2725' KC 2977 Arb. 3235

OTD 3240. 5" @ 3235 CO SP 3190

Perf/2996-3018 3 GOPH 500 A

8000 jel-acid. POP



Map No. 73 Sec. 17 Twp. 15 R. 13W
T. W.Well No. 1 SellensCoralena Oil

Company

Contractor

FIRST REPORT

SECTION PLAT

330 NW SE
Ft. from N. Line

Ft. from S. Line

Ft. from E. Line

330 Ft. from W. Line

		o	

CORALENA POOL

Location _____

Rig up _____

Drilling and Remarks:

Cellar

RECORD

Cased _____ in., _____ ft.

Sand _____

Gas _____

Oil _____

Total Depth _____

PRODUCTION¹

1st 24 hrs. Nat. _____

1st 24 hrs. after shot _____

Gas _____ Cu. Ft.

Dry Hole _____

Abandoned _____

Date

MAR 15 1939

19

H. D. Hatfield Scout

Map No. 73 Sec. 17 Twp. 15 R. 13WWell No. 1 T. W. SellensCoralena Oil

Company

Contractor

COMPLETE

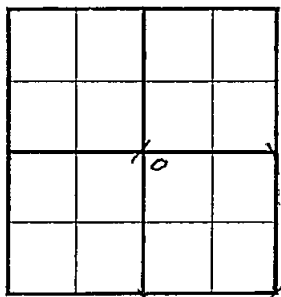
SECTION PLAT

NW SE

330 Ft. from N. Line

_____ Ft. from S. Line

_____ Ft. from E. Line

330 Ft. from W. Line

CORALENA POOL

Location _____

Rig up _____

Drilling and Remarks:

*Ar 8 3235**8" C 2990**5" liner 3235**2000 Acid**Depthograph Pat.**1262.*

RECORD

Cased _____ in., _____ ft.

Sand _____

Gas _____

Oil _____

Total Depth 3250

PRODUCTION

1st 24 hrs. Nat. _____

1st 24 hrs. after shot _____

Gas _____ Cu. Ft.

Dry Hole _____

Abandoned _____

Date

MAY 17 1939 19

S. J. LEWIS

Scout

