Form 51—5M—7-39—Palace

Barton KANSAS

Section 26 Township 16 Range 12-W

Well No. #1 Dolecheck

Company Bradley Oil et al

Wildcat

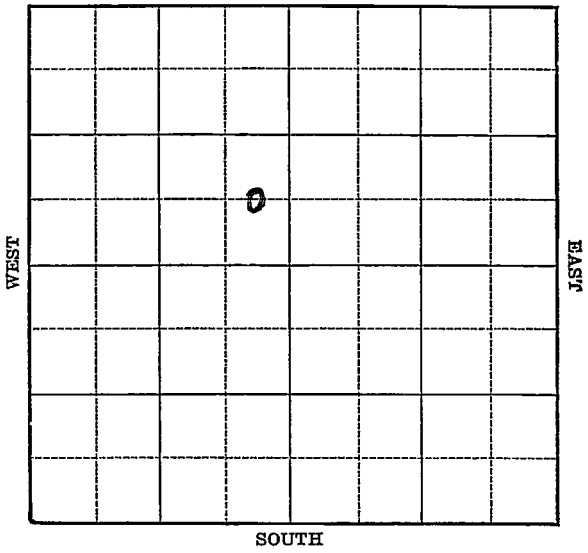

FORM 252-A 5M 4-39 KANSAS Barton

Sec. 26 Twp. 16 R. 12-W

Well No. #1 Dolecheck Farm

Bradley Oil et al Company

(Wildcat)

____ Ft. from N. Line

660 Ft. from S. Line

330 Ft. from E. Line

____ Ft. from W. Line

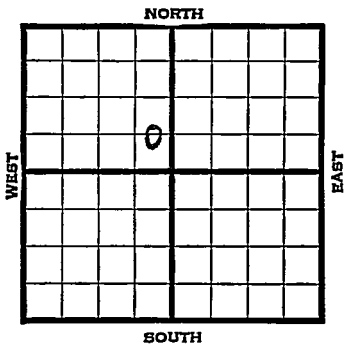

1939	REPORT
8/2	R.O.G.
8/17	"
8/24	10" - 254' Anhy 795'
	Drlg. 824'
8/31	Topeka 2790' Drlg. 2845'
9/6	Arb. 3413'
	Lans. 3102'
	Topeka 2762'
	T.D. 3426'
	Dry.
	ABANDONED

Form 26—1M Bks.—2-29 Barton KANSAS

Map No. Sec. 26 Twp. 16 R. 12W

Well No. 1 Dolecheck

Bradley Oil etal Company

Contractor

FIRST REPORT

C E L SE NW

Ft. from N. Line

660 Ft. from S. Line

330 Ft. from E. Line

Ft. from W. Line

WILDCAT

SECTION PLAT

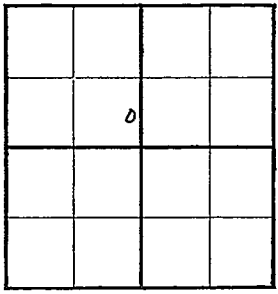

Location

Rig up

Drilling and Remarks:

R.O.G.

RECORD

Cased in., ft.

Sand

Gas

Oil

Total Depth

PRODUCTION

1st 24 hrs. Nat.

1st 24 hrs. after shot

Gas Cu. Ft.

Dry Hole

Abandoned

Date

AUG 9 1939

19 S. J. LEWIS Scout

Form 26—1M Bks.—2-29

Barton KANSAS

Map No. 55 Sec. 26 Twp. 16 R. 12W

Well No. 1 Dolecheck

Bradley Oil etal Company

Contractor

ABANDONED

C E L SE NW

_____ Ft. from N. Line

660 Ft. from S. Line

330 Ft. from E. Line

_____ Ft. from W. Line

WILDCAT

SECTION PLAT

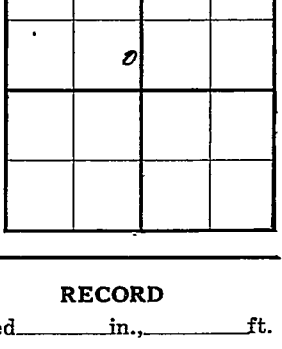

Location _____

Rig up _____

Drilling and Remarks:

Ac & 3413

Lans 3102

Topeka 2762.

Dry.

RECORD

Cased _____ in., _____ ft.

Sand _____

Gas _____

Oil _____

Total Depth 3426

PRODUCTION

1st 24 hrs. Nat. _____

1st 24 hrs. after shot _____

Gas _____ Cu. Ft.

Dry Hole _____

Abandoned _____

Date

SEP 6 1939 19____

S. J. LEWIS Scout