

KANSAS

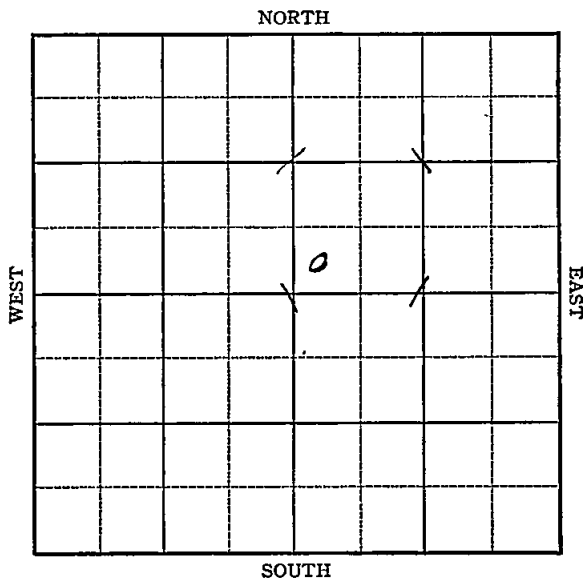
Russell

FORM 51 5M 1-42 PETROL.

Section 15 Township 15₂ Range 13 W

Well No. #1 A. M. Ely

Company Benson Drilling



Sec. 15 Twp. 15 R. 13-W

Well No. #1 A. M. Ely Farm

Benson Drilling Company

Wildcat

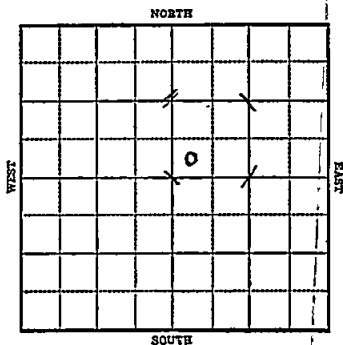
 Ft. from N. Line

330 Ft. from S. Line

 Ft. from E. Line

330 Ft. from W. Line

ELEV. 1857



1943

R E P O R T

4/21	Location.
4/28	"
5/5	"
5/12	"
5/19	"
5/26	"
6/2	"
6/9	"
6/16	"
6/23	"
6/30	"
7/7	"
7/15	"
7/21	Derrick
7/28	Spud SD
8/4	Drlg. 285'
8/11	10" @ 432' Drlg. 555'

OVER

1943
 8/18 Drlg. 1600'
 8/25 Anhy 805
 Drlg. 2115'
 9/1 Drlg. 2625'
 8" @ 2150'
 9/8 Lâns 3063
 6" @ 3063
 9/15 Arb 3222
 SD for csg.
 9/22 5" @ 3322'
 T.D. 3357' water
 Plug 3100'
 9/29 Plug 3187
 Pull 5" recemented 6" : 3063'
 10/6 Arb 3322
 5" @ 3322
 1500 acid
 Water
 T.D. 3357'

ABANDONED

KANSAS
 Map No. Sec. 15 Twp. 15 R. 13W

Well No. 1 A. M. Ely

Benson Drilling Company

FIRST REPORT

Contractor

SW NE

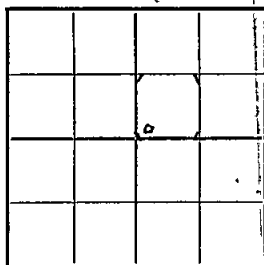
SECTION PLAT

_____ Ft. from N. Line

330 Ft. from S. Line

_____ Ft. from E. Line

330 Ft. from W. Line



WILDCAT

Location XXX

Rig up _____

Drilling and Remarks:

RECORD

Cased _____ in., _____ ft.

Sand _____

Gas _____

Oil _____

Total Depth _____

PRODUCTION

1st 24 hrs. Nat. _____

1st 24 hrs. after shot _____

Gas _____ Cu. Ft.

Dry Hole _____

Abandoned _____

Date

APR 27 1943 19

S. J. LEWIS

Scout

Map No. **KANSAS** Sec. 15 Twp. 15 R. 13W

Well No. 1 A. M. Ely

Benson Drilling Company

ABANDONED Contractor

SW NE

SECTION PLAT

 Ft. from N. Line

330 Ft. from S. Line

 Ft. from E. Line

330 Ft. from W. Line

		o	

Wildcat

Location

Rig up

Drilling and Remarks:

Ar 4322
5" @ 3322
1500 acid
Water

RECORD

Cased in., ft.

Sand

Gas

Oil

Total Depth 2357

PRODUCTION

1st 24 hrs. Nat.

1st 24 hrs. after shot

Gas Cu. Ft.

Dry Hole

Abandoned

Date

OCT 6 1943 19

S. J. LEWIS

Scout