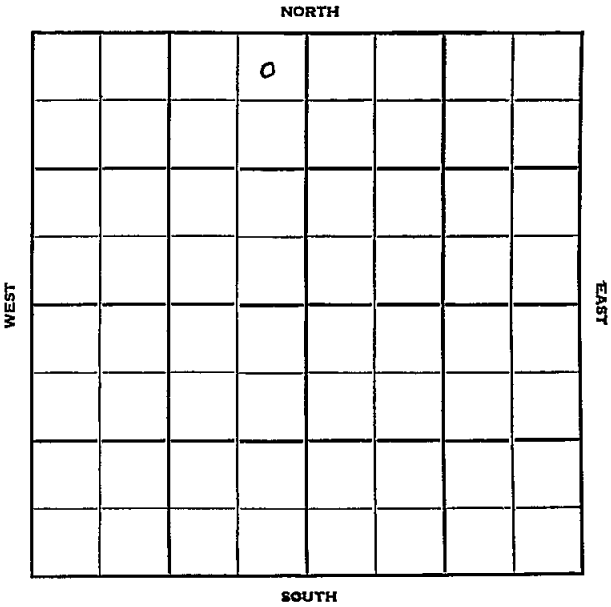


Section 14 Township 15 Range 13 W

Well No. #1 Rejr "A"

Company Shell



Russell

**KANSAS**  
**O.W.W.O.**

Sec. 14 Twp. 15 R. 13W

Well No. #1 Rejr "A" Farm \_\_\_\_\_

Shell Company \_\_\_\_\_

Contractor \_\_\_\_\_

Ehly Pool

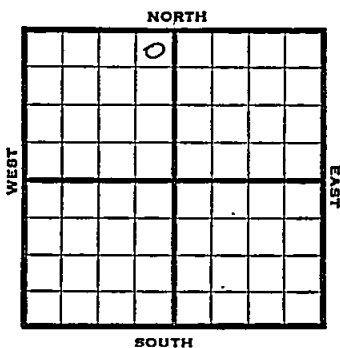
330' Ft. from N. Line

\_\_\_\_\_ Ft. from S. Line

330' Ft. from E. Line

\_\_\_\_\_ Ft. from W. Line

NE NE NW



1951 Elev. 1809' REPORT

1/17 Location

3/21 Spud 1-20-51

Oil Well TD 3275

Anhy 760'

8" @ 769

Top 2667'

Heeb. 2898 Toronto 2914

SO 2920-32 Br Lime 2979

Lans. 2995 SO 2995-3015

DST 2989-3065 opn 1hr

Rec. 1200' oil 240' mco 170' o & gcm

Arb. 3269-71

4½" @ 3270 TD 3275 500 A

B 1/5 boph 500 A S/47 bo 8 hr

1000 A Comp. 19 bo 10% wtr

COMPLETED

1952  
3/5

Lans. KC 2995 Arb. 3269

O.W.W.O.

OTD 3276 5" @ 3270 was arb. prod.

PB 3060' 76/ 3016-35 3000 A

Grav. 42.2 305 BOPD no wtr.

Comp.

FIRST REPORT

COMPLETED

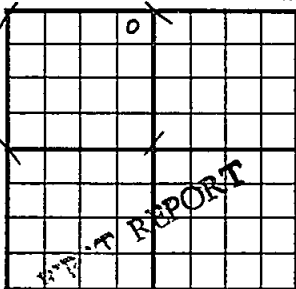
County **Russell** State **Kansas**

Sec. **14** (Blk. Twp.) **15** (Sur. Rge.) **13W** Map No.

Operator **Shell**

Well No. **1** Farm **Rejr "A"**

Elev. \_\_\_\_\_ Location **NE NE NW**



**330** Ft. From **N** Line **NW**

**330** Ft. From **E** Line **Quarter**

Ist. Report **JAN 17 1951**

Completion \_\_\_\_\_

Remarks \_\_\_\_\_

Spudding Date \_\_\_\_\_

Drlg. Data **Enly Pool**

**Location** \_\_\_\_\_

**J. E. TYRA**

Map No. \_\_\_\_\_ Sec. 14 Twp. 15 R. 13W

Well No. 1 Rejr "A"

Shell

Company \_\_\_\_\_

Contractor \_\_\_\_\_

NE NE NW

SECTION PLAT

330 Ft. from N. Line

\_\_\_\_\_ Ft. from S. Line

330 Ft. from E. Line

\_\_\_\_\_ Ft. from W. Line

	0		

Russell County

Location \_\_\_\_\_

Rig up \_\_\_\_\_

Drilling and Remarks:

Comp. 3-21-51

41 bo 4 bw

Should be

19 bo 10% water

RECORD

Cased \_\_\_\_\_ in., \_\_\_\_\_ ft.

Sand \_\_\_\_\_

Gas \_\_\_\_\_

Oil \_\_\_\_\_

Total Depth \_\_\_\_\_

PRODUCTION

1st 24 hrs. Nat. \_\_\_\_\_

1st 24 hrs. after shot \_\_\_\_\_

Gas \_\_\_\_\_ Cu. Ft.

Dry Hole \_\_\_\_\_

Abandoned \_\_\_\_\_

Date

APR 4 1951

19

J. E. TYRA Scout

County Russell State KansasSec. 14 (Blk. Twp.) 15 (Sur. Rge.) 13W Map No.Operator ShellWell No. 1 Farm Rejr "A"Elev. 1809 Location NE NE NW

		o			

330 Ft. From N Line NW330 Ft. From E Line Quarter

1st. Report

Completion MAR 21 1951Remarks Early PoolSpudding Date 1-20-51Drig. Data Oil well TD 3275Anhy 760 8" @ 769 Top. 2667Heeb. 2898 Toronto 2914 SO 2920-32Br. lime 2979 Lans. 2995 SO 2995-3015DST 2989-3065 open 1 hr. Rec. 1200' oil240' mco 170' o & gcm Arb. 3269-714 $\frac{1}{2}$ " @ 3270 TD-3275 500 A B/ 1/5 boph500 A S/ 47<sup>f</sup> bo 8 hr. 1000 AComp. 41 bo 4 bwpd

J. E. TYRA

County **Russell** State **Kansas**

Sec. **14** (Blk. Twp.) **15** (Sur. Rge.) **13W** Map No.

Operator **Shell**

Well No. **1** Farm **M. Kejr (A)**

Elev. **1809** Location **NE NE NW**


**FIRST REPORT COMPLETE**

**330** Ft. From **N** Line **NW**

**330** Ft. From **E** Line **Quarter**

Ist. Report **MAR 5 1952**

Completion **MAR 5 1952**

Remarks **OWWO**

**O.W.W.O.**

Spudding Date

Drilg. Data **Ely**

**Lans KC 2995 Arb 3269 OTD 3276 5" @ 3270**  
**was arb prod - PB 3060 76/3016-35 3000A**  
**G 42.2 305 Bopd No wtr. Comp.**

**J. G. McGEHEE**