FORM 51 10M 8-47

KANSAS Barton

O. W. D. D

Section 28 Township 16 Range 12W

Well No. #1 Finger

Company Derby Drlg.

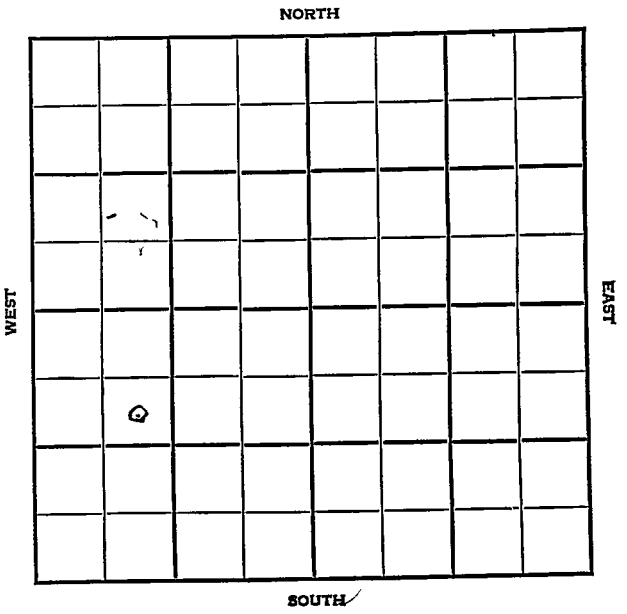

FORM 252-A
5M 9-47 PETROL

KANSAS Barton

Sec. 28 Twp. 16 R. 12W

Well No. #1 Finger Farm

Derby Drlg. O. W. D. D Company

No name

990 Ft. from N. Line

Ft. from S. Line

Ft. from E. Line

990 Ft. from W. Line

SE NW SW

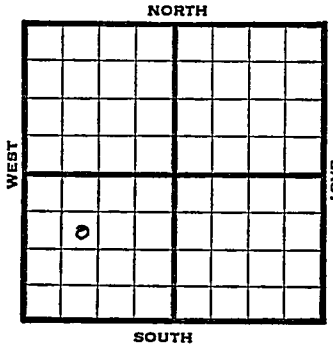

1948	Elev. 1910' REPORT
1/21	10" @ 188'
	Anhy. 810'
	Drlg. 1710'
1/26	Lansing 3113'
	Arbuckle 3364'
	TD 3367'
	5"@ 3364'
	RUST
2/4	"
2/11	"
2/18	"
2/25	"
3/3	Pump 6 bbls oil PH, 20 hrs.
3/10	"
3/17	"
3/24	"
3/31	"
4/7	"
4/14	"
4/21	"
4/28	"

(Over)

1948

5/5 Arbuckle 3364'
5"@ 3364'
500 Acid
Pump 100 oil Pot.
Gr. 40°
TD 3370'

COMPLETED

1950 C.W.D.D

11/29 Oil Well TD 3375'
OTD 3370 DD 3375
Comp. 50 BOPD 10% wtr.

FIRST REPORT

COMPLETED

Form 26 200 Bks. 10-46 Petrol

No name

Kansas

Map No. _____ Sec. 28 Twp. 16 R. 12W

Well No. 1 Finger

Derby Drlg. Company

FIRST REPORT Contractor

SE NW SW

990 Ft. from N. Line

_____ Ft. from S. Line

_____ Ft. from E. Line

990 Ft. from W. Line

SECTION PLAT

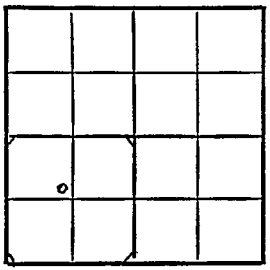

Barton County

Location _____

Rig up _____

Drilling and Remarks:

10" @ 188

anhy 810

drlg. 1710

RECORD

Cased _____ in., _____ ft.

Sand _____

Gas _____

Oil _____

Total Depth _____

PRODUCTION

1st 24 hrs. Nat. _____

1st 24 hrs. after shot _____

Gas _____ Cu. Ft.

Dry Hole _____

Abandoned _____

Date

JAN 21 1948 19

S. J. LEWIS Scout

Form 26—200 Bks.—1-48—Palace

Laudick Pool

Kansas

Map No. 55 Sec. 28 Twp. 16 R. 12W

Well No. 1 Finger

Derby Drlg. Company

COMPLETE Contractor

SE NW SW

E1.1910

SECTION PLAT

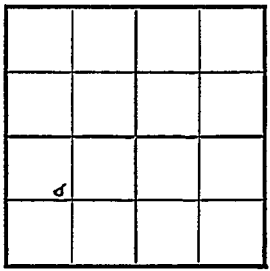

990 Ft. from N. Line

Ft. from S. Line

Ft. from E. Line

990 Ft. from W. Line

Barton County

Location

Rig up

Drilling and Remarks:

Ar & 3364

5" @ 3364

500 acid

Ramp 100 oil Pot

40° Gr

RECORD

Cased in., ft.

Sand

Gas

Oil ✓

Total Depth 3370

PRODUCTION

1st 24 hrs. Nat.

1st 24 hrs. after shot

Gas Cu. Ft.

Dry Hole

Abandoned

Date

MAY 5 1948 19

S. J. LEWIS Scout

FORM 275 FOR SALE BY KANSAS BLUE PRINT CO.

County Barton State Kansas

Sec. 28 (Blk. Twp.) 16 (Sur. Rge.) 12W Map No.

Operator Derby Drlg.

Well No. 1 Farm J. Finger

Elev. 1910 Location SE NW SW

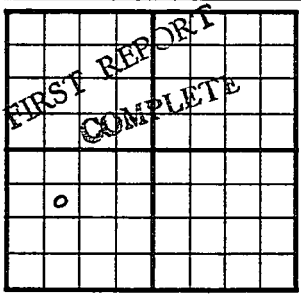

990 Ft. From N Line SW

990 Ft. From W Line Quarter

1st. Report NOV 29 1950

Completion NOV 29 1950

Remarks OWDD

Beaver Pool

Spudding Date O. W. D. D

Drlg. Data Oil well TD 3375

OTD 3370 DD 3375 Comp. 50 bopd 10% water

J. E. TYRA