FORM 51

Russell

KANSAS

Section 11 Township 15 Range 13W

Well No. #2 M. Kejr "C"

Company Shell Oil

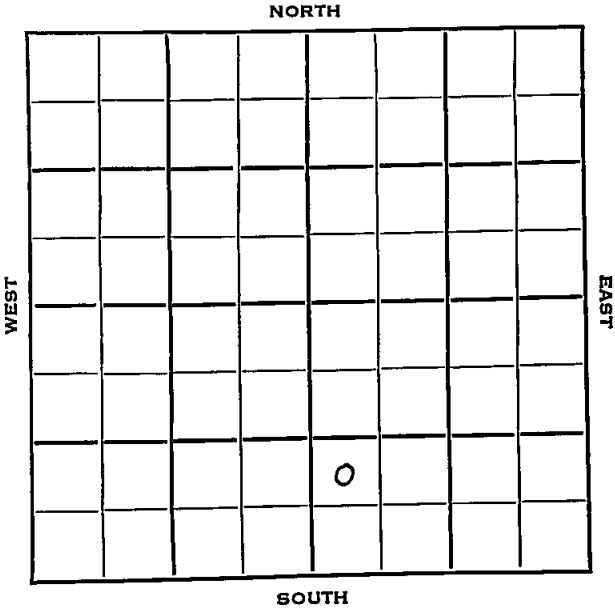

FORM 252-B

Russell

KANSAS

Sec. 11 Twp. 15 R. 13W

Well No. #2 M. Kejr "C" Farm

Shell Oil Company

Trans-Era Contractor

Trapp Pool

Ft. from N. Line

990 Ft. from S. Line

Ft. from E. Line

330 Ft. from W. Line

NW SW SE

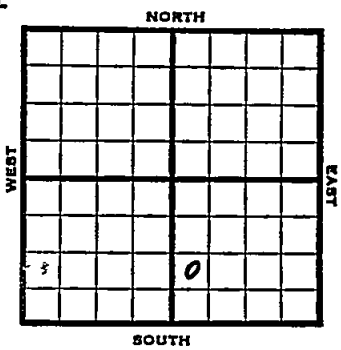

1953	Elev. 1819' REPORT
8/12	Spud 8-8-53 8" @ 782' Anhy 776' Drlg 1650'
8/19	Lans 3012 Drlg. 3238'
8/26	Arb. 3295' RTD 3302' Schl 4" @ 3297 CO 3302 15 GOPH 4 hrs.
9/16	Spud 8-8-53 Oil Well TD 3302' 8" @ 782 Anhy 776, Lans 3012, Arb 3295 TD 3302 4" @ 3297 CO to 3302, 15 goph 4 hrs., 250A S/4 bfph 17 hrs., 2%wtr. PB 3044, 32/3030-38, 1 go 2 hrs. 3000A S/2 bfph 88% wtr. S/¼ bo 2 bwph 4 hrs. PB 3020 Perf/3010-18, 1000A S/2 bfph 12 hr., 90% wtr. CO to 3045, CO to 3302 P/20 bo 22 bw 24 hrs. Comp. 20 bopd 30 bw COMPLETED

FORM 275 FOR SALE BY KANSAS BLUE PRINT CO

County Russell State Kansas

Sec. 11 (Blk. Twp.) 15 (Sur. Rge.) 13W. Map No.

Operator Shell Oil

Well No. 2 Farm M. Keir "C"

Elev. Location NW SW SE

990 Ft. From S Line SE

330 Ft. From W Line Quarter

1st. Report AUG 12 1953

Completion

Remarks

Trans-Era - Contr.

Spudding Date 8-8-53

FIRST REPORT

Drlg. Data Trapp Pool

8" @ 782 Anhy 776 drlg. 1650

J. G. McGEHEE

FORM 275 FOR SALE BY KANSAS BLUE PRINT CO

County Russell State Kansas

Sec. 11 (Blk. Twp.) 15 (Sur. Rge.) 13W Map No.

Operator Shell Oil

Well No. 2 Farm M. Kejr "C"

Elev. 1819 Location NW SW SE

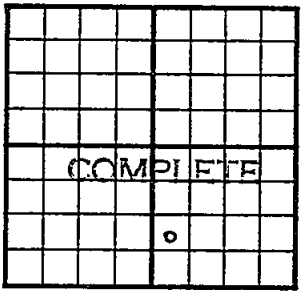

990 Ft. From S Line SE

330 Ft. From W Line Quarter

1st. Report

Completion SEP 16 1953

Remarks Trapp Pool

Trans-Era - Contr.

Spudding Date 8-8-53

Drlg. Data Oil well TD 3302

8" @ 782 Anhy 776 Lans. 3012

Arb. 3295 TD 3302 4" @ 3297 CO to 3302

15 gph 4 hr. 250 A S/ 4 bfph 17 hr.

2% wtr. PB 3044 32/ 3030-38 1 go

2 hr. 3000 A S/ 2 bfph 88% wtr.

S/ $\frac{1}{4}$ bo 2 bwph 4 hr. PB 3020

perf/ 3010-18 1000 A S/ 2 bfph 12 hr.

90% wtr. CO to 3045 CO to 3302

P/ 20 bo 22 bw 24 hr.

Comp. 20 bopd 30 bw

J. G. McGEHEE