

FORM 51

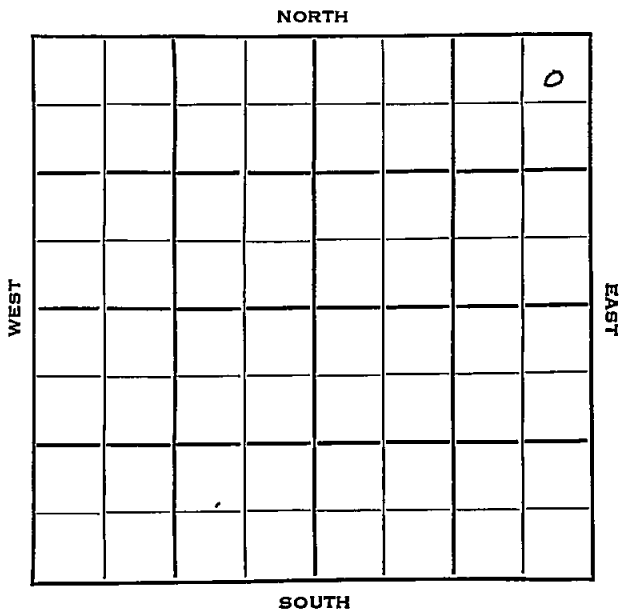
Russell

KANSAS

Section 11 Township 15 Range 13W

Well No. #1 Lipprand

Company Nadel & Gussman



Russell

KANSAS ✓

Sec. 11 Twp. 15 R. 13 W

Well No. # 1 Lipprand Farm

Nadel & Gussman Company

Reserve Drlg. Contractor

Trapp Pool

330 Ft. from N. Line

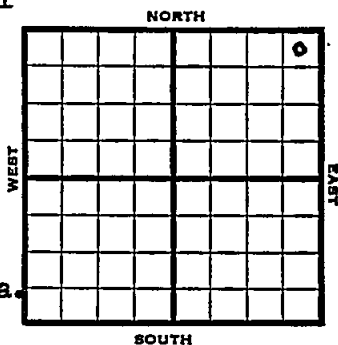
_____ Ft. from S. Line

330 Ft. from E. Line

_____ Ft. from W. Line

NE NE NE

Shell & Skelly \$2500 ea.



1953 Elev. 1782' REPORT

2/25 Spud 2-21-53
10" @ 240 Anhy 754'
Drlg. 1675'

3/12 Lans. 3006'
DST 2335-44', 3/4 hr, 30' OCM
DST 2435-39, 40' OCM 400#
Cong. 3293' Arb. 3318'
TD 3367' 5" @ 3540'
2nd Tarkio 2435'

3/19 42/2430-40 1000 A S/1 BO plus
6 BWPB

3/25 Spud 2-21-53
D&A
TD 3367
10" @ 240
Anhy 754', Lans 3006
DST 2335-44, opn 3/4 hrs., rec.
30' ocm,
DST 2435-39, rec. 40' ocm, 400#
Cong 3293, Arb. 3318-
TD 3367
7" @ 2540
2nd Tarkio 2435
42/2430-40, 1000A, S/1 boph 6 bw
23/2337-42, S/1goph 6 gw
S/100 bf 15% oil
D&A

ABANDONED

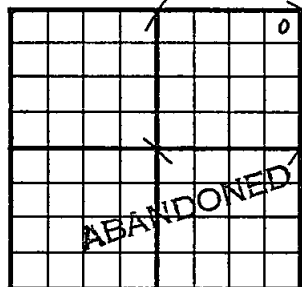
County Russell State Kansas

Sec. 11 (Blk. Twp.) 15 (Sur. Rge.) 1 3W Map No.

Operator Nadel & Gussman

Well No. 1 Farm Lipprand

Elev. 1782 Location NE NE NE



330 Ft. From N Line NE

330 Ft. From E Line Quarter

Ist. Report

Completion MAR 25 1953

Remarks Trapp Pool

Reserve Drlg. - Contr.

Spudding Date 2-21-53

Drlg. Data D & A TD 3367

10" @ 240 Anhy 754 Lans. 3006

DST 2335-44 open 3/4 hr. Rec. 30' ocm

DST 2435-39 Rec. 40' ocm 400#

Cong. 3293 Arb. 3318 TD 3367

7" @ 2540 2nd Tarkio 2435 42/ 2430-40

1000 A' S/ 1 boph. - 6 bw 23/ 2337-42

S/ 1 goph 6 gw. S/ 100 bf 15% oil

