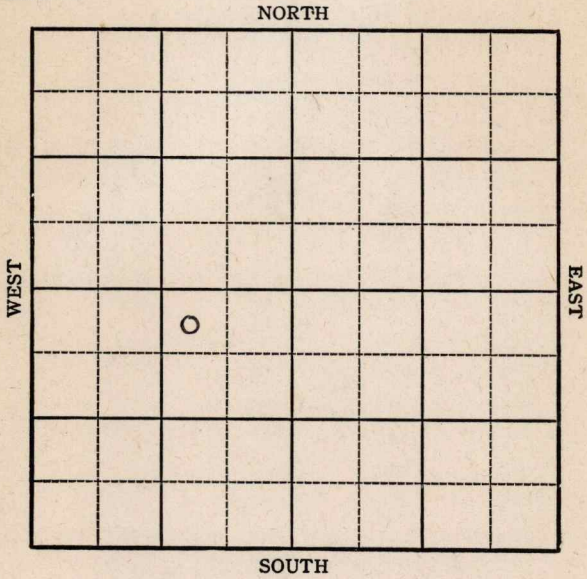


Section 3 Township 12 Range 17W

Well No. #1 Windholtz

Company Westgate-Greenland

Wildcat



Sec. 3 Twp. 12 R. 17 W

Well No. #1 Windholtz Farm

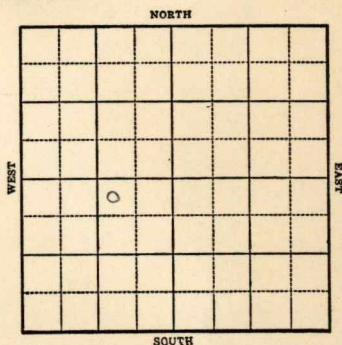
Westgate-Greenland Company

330 Ft. from N. Line

\_\_\_\_\_ Ft. from S. Line

990 Ft. from E. Line

\_\_\_\_\_ Ft. from W. Line



1943

R E P O R T

12-22 Location  
British Amer. farm-out

12/29 Surface Hole

1944

1-5 8" @ 980'

1-12 **Arb 3613-21 TD**  
5" @ 3613 RUST

1/19 **Lans 3306**  
TD 3631  
RUST

1/26 "

2/2 TD 3633  
300' oil 1000 acid

2/8 2000 acid  
Pump 15 oil 45 water in 24 hrs.

2/16 5" @ 3613  
**Arb 3613**  
TD 3633  
3000 acid  
Water

**ABANDONED**

KANSAS

Map No. 71 Sec. 3 Twp. 12 R. 17W

Well No. 1 Windholtz

Westgate-Greenland Company

FIRST REPORT

Contractor

NW NE SW


SECTION PLAT

330 Ft. from N. Line

\_\_\_\_\_ Ft. from S. Line

990 Ft. from E. Line

\_\_\_\_\_ Ft. from W. Line



Wildcat

Location X

Rig up \_\_\_\_\_

Drilling and Remarks:

British Amer.

farm-out

RECORD

Cased \_\_\_\_\_ in., \_\_\_\_\_ ft.

Sand \_\_\_\_\_

Gas \_\_\_\_\_

Oil \_\_\_\_\_

Total Depth \_\_\_\_\_

PRODUCTION

1st 24 hrs. Nat. \_\_\_\_\_

1st 24 hrs. after shot \_\_\_\_\_

Gas \_\_\_\_\_ Cu. Ft.

Dry Hole \_\_\_\_\_

Abandoned \_\_\_\_\_

Date

DEC 22 1943 19

S. J. LEWIS Scout

**KANSAS**

Map No. 71 Sec. 3 Twp. 12 R. 17W

Well No. 1 Windholtz

Westgate-Greenland Company

ABANDONED Contractor

NW NE SW

SECTION PLAT

330 Ft. from N. Line

\_\_\_\_\_ Ft. from S. Line

990 Ft. from E. Line

\_\_\_\_\_ Ft. from W. Line

	o		

**Wildcat**

Location \_\_\_\_\_

Rig up \_\_\_\_\_

Drilling and Remarks:

*Ar 83613*  
*5" @ 3613*  
*3000 cu. ft*  
*Water.*

RECORD

Cased \_\_\_\_\_ in., \_\_\_\_\_ ft.

Sand \_\_\_\_\_

Gas \_\_\_\_\_

Oil \_\_\_\_\_

Total Depth 3633

PRODUCTION

1st 24 hrs. Nat. \_\_\_\_\_

1st 24 hrs. after shot \_\_\_\_\_

Gas \_\_\_\_\_ Cu. Ft.

Dry Hole \_\_\_\_\_

Abandoned \_\_\_\_\_

Date

FEB 16 1944 19

S. J. LEWIS Scout