

O.W.W.O.

KANSAS

Section 29 Township 16 Range 12W

Well No. #1 Laudick "B"

Company Derby Drlg.


NORTH

							0

WEST

EAST

SOUTH



Sec. 29 Twp. 16 R. 12W

Well No. #1 Laudick "B" Farm

Derby Drlg. Company

Laudick Contractor

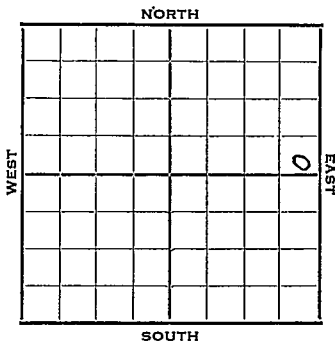
Ft. from N. Line

330 Ft. from S. Line

330 Ft. from E. Line

Ft. from W. Line

SE SE NE



1952 Elev. 1905' REPORT

1/16 Location  
 2/6 Drlg. 3373'  
 2/13 Spud 1-21-52  
 Oil Well TD 3374  
 8" @ 190 Anhy 816 Top. 2762  
 Heeb. 3007 Tor. 3024  
 Doug. 3035 Br Li 3095  
 Lans. 3113  
 DST 3098-3122 open 1hr. rec. 300'  
 gas 65 socm  
 DST 3127-85 open 20 min. rec. 10' mud  
 60' ocm 480' gassy oil  
 DST 3332-51 open 15 min. rec. 7' socm  
 Arb. 3366 5" @ 3367 TD 3368  
 DD 3372 1500 A DD 3374 S/ 1 1/2 boph  
 PB 3320 10/ 3176-80 12/ 3167-71  
 6/ 3163-65 23/ 3155-61 1000 A  
 Comp. 75 bopd

COMPLETED

O.W.W.O.

1952  
10/29

OTD 3374'  
 KC 3113-  
 Arb. 3366'  
 5" @ 3367 sq off  
 DP to Arb

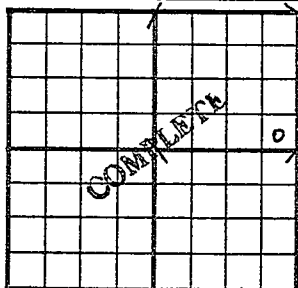
OVER

1952 \* -

11/5 TD 3374'  
11/12 Oil Well  
TD 3374'  
KC 3113, Arb. 3366  
OTD 3374'  
5" @ 3367  
CO to 3374  
Comp. 25 bopd

**COMPLETED**



County Barton State KansasSec. 29 (Blk.) 16 (Sur.) 12W Map No.Operator Derby Drlg.Well No. 1 Farm Laudick "B"Elev. 1905 Location SE SE NE330 Ft. From S Line NE330 Ft. From E Line Quarter

1st. Report

Completion FEB 13 1952Remarks Laudick PoolSpudding Date 1-21-52Drlg. Data Oil well TD 33748" @ 190 Anhy 816 Top. 2762Heeb. 3007 Tor. 3024 Doug. 3035Br. lime 3095 Lans. 3113 DST 3098-3122open 1 hr. Rec. 300' gas 65' socmDST 3127-85 open 20 min. Rec. 10' mud60' ocm 480' gassy DST 3332-51open 15 min. Rec. 7' socm Arb. 33665" @ 3367 TD 3368 DD 3372 1500 ADD 3374 S/ 1½ boph PB 3320 10/ 3176-8012/ 3167-71 6/ 3163-65 23/ 3155-611000 A Comp. 75 bopd

**O.W.W.O.**

County Barton State Kansas

Sec. 29 (Blk. Twp.) 16 (Sur. Rge.) 12W Map No.

Operator Derby Drlg.

Well No. 1 Farm Laudick "B"

Elev. 1905 Location SE SE NE


330 Ft. From S Line NE

330 Ft. From E Line Quarter

OCT 29 1952

Ist. Report

Completion

Remarks O.W.W.O.

Spudding Date O.W.W.O.

Drig. Data

KC 3113 Arb. 3366 OTD 3374 5' @ 3367'

sq. off DP to Arb.

# O.W.W.O.

County Barton State Kansas

Sec. 29 (Blk. 16 (Sur. 12W (Twp.) (Rge.) Map No.

Operator Derby Drlg.

Well No. 1 Farm Laudick "B"

Elev. 1905 Location SE SE NE


**COMPLETE**

0

330 Ft. From S Line NE

330 Ft. From E Line Quarter

Ist. Report

Completion NOV 12 1952

Remarks OWWO

**O.W.W.O.**

Spudding Date

Drlg. Data Oil well TD 3374

KC 3113 Arb. 3366 OTD 3374 5" @ 3367

CO to 3374 Comp. 25 bopd