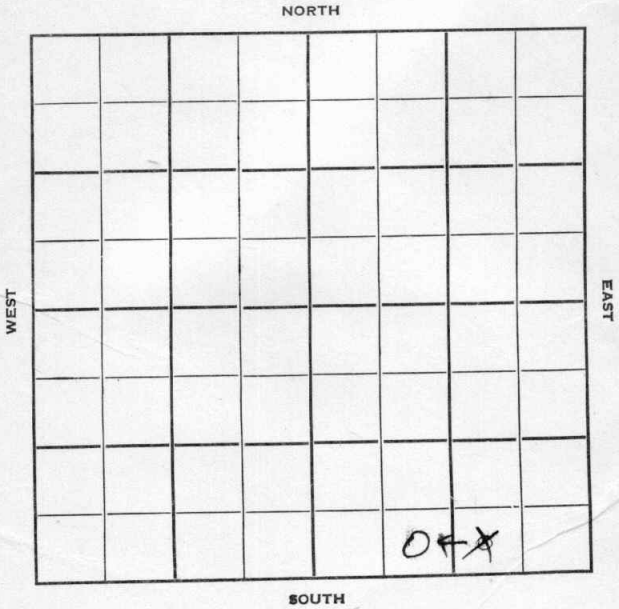


Section 10 Township 15 Range 13-W

Well No. #1 Luerman "B"

Company Keystone Pet.



Sec. 10 Twp. 15 R. 13W

Well No. #1 Luerman "B" Farm

Keystone Pet. Company

Contractor

Ft. from N. Line

330'

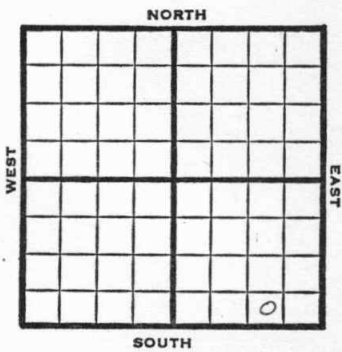
Ft. from S. Line

990'

Ft. from E. Line

Ft. from W. Line

SW SE SE



1950

REPORT

6/21

MIM

Sec. 10 Twp. 15 R. 13W

Well No. #1 Luerman "B" Farm

Keystone Pet. Company

Keystone Drlg. Contractor

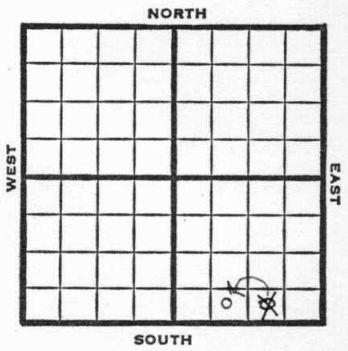
Trapp Pool
Ft. from N. Line

330'
Ft. from S. Line

-990'
Ft. from E. Line

990 Ft. from W. Line

~~SE SW SE~~
~~SW SE SE~~



1950 Elev. 1855' REPORT

6/14	Location
6/21	MIM
9/27	Oil Well TD 2500'
	15" @ 330' 10" @ 500'
	Water 1825-30
	8" @ 2115
	Tarkio 2485'
	6" @ 2465'
	TD 2500
	S/7 BOPH
	Comp. 144 BOPD 3% wtr.

COMPLETED

Kansas

No. _____ Sec. 10 Twp. 15 R. 13W


Well No. 1 Luerman "B"

Keystone Det. _____ Company

Contractor

SW SE SE

SECTION PLAT



FIRST REPORT

_____ Ft. from N. Line
 330 _____ Ft. from S. Line
 990 _____ Ft. from E. Line
 _____ Ft. from W. Line

Russell County

Location _____ X

Rig up _____

Drilling and Remarks:

RECORD

Cased _____ in., _____ ft.
 Sand _____
 Gas _____
 Oil _____
 Total Depth _____

PRODUCTION

1st 24 hrs. Nat. _____
 1st 24 hrs. after shot _____
 Gas _____ Cu. Ft.
 Dry Hole _____
 Abandoned _____

Date

JUN 14 1950 19

J. E. TYRA Scout

Map No. _____ Sec. 10 Twp. 15 R. 13W

Well No. 1 Luerman "B"

Keystone Pet. Company

Contractor

SW SE SE

SECTION PLAT

_____ Ft. from N. Line

330 Ft. from S. Line

990 Ft. from E. Line

_____ Ft. from W. Line



Russell County

Location _____

Rig up _____

Drilling and Remarks:

M I M

RECORD

Cased _____ in., _____ ft.

Sand _____

Gas _____

Oil _____

Total Depth _____

PRODUCTION

1st 24 hrs. Nat. _____

1st 24 hrs. after shot _____

Gas _____ Cu. Ft.

Dry Hole _____

Abandoned _____

Date

JUN 21 1950 19

J. E. TYRA Scout

