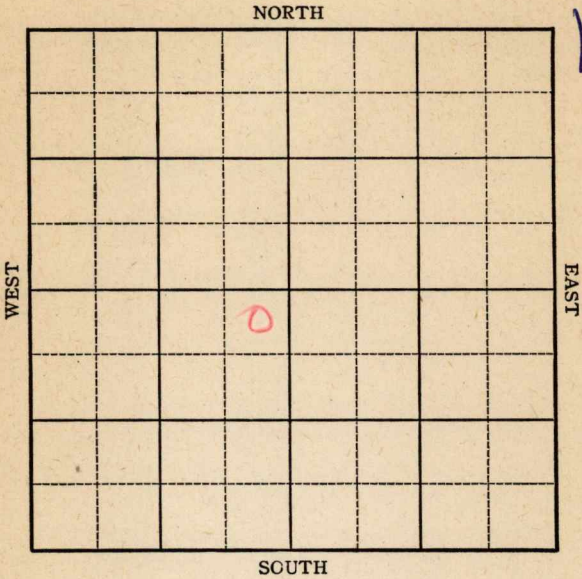


Section 30 Township 12 Range 14W

Well No. #1, Krug

Company Sharon Drlg.



KANSAS

Russell County ✓

Sec. 30 Twp. _____ R. 14W

Well No. #1 Krug Farm _____

Sharon Drlg. Company _____

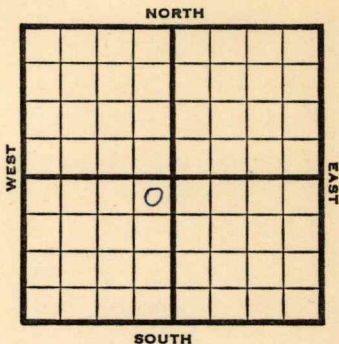
Wildcat

330 Ft. from N. Line

_____ Ft. from S. Line

330 Ft. from E. Line

_____ Ft. from W. Line



NE SW

1946 **Elev. 1647** REPORT

- 4/10 10" @ 160
Anhy. 712
Drlg. 1040'
- 4/16 Drlg 2930
- 4/24 **Lans. 2846**
Arb. 3191
TD 3268'

ABANDONED

KANSAS

Kansas Pool Name Wildcat

Map No. 72 Sec. 30 Twp. 12 R. 14W

Well No. 1 Krug

Sharon Drlg. Company

~~FIRST REPORT~~ Contractor

NE SW

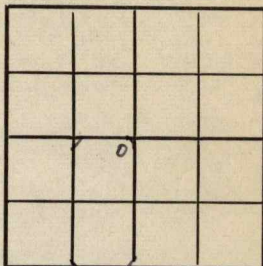
SECTION PLAT

330 Ft. from N. Line

_____ Ft. from S. Line

330 Ft. from E. Line

_____ Ft. from W. Line



Russell County

Location _____

Rig up _____

Drilling and Remarks:

10" @ 160

Anhy 712

Drlg 1040

RECORD

Cased _____ in., _____ ft.

Sand _____

Gas _____

Oil _____

Total Depth _____

PRODUCTION

1st 24 hrs. Nat. _____

1st 24 hrs. after shot _____

Gas _____ Cu. Ft.

Dry Hole _____

Abandoned _____

Date

APR 10 1946

19

S. J. LEWIS

Scout

KANSAS

Kansas Pool Name Wildcat

Map No. 72 Sec. 30 Twp. 12 R. 14W

Well No. 1 Krug

Sharon Drlg. Company

ABANDONED

Contractor

NE SW

E 11,1647
SECTION PLAT

330 Ft. from N. Line

_____ Ft. from S. Line

330 Ft. from E. Line

_____ Ft. from W. Line

	o		

Russell County

Location _____

Rig up _____

Drilling and Remarks:

Loss 2846
Cor 78191

RECORD

Cased _____ in., _____ ft.

Sand _____

Gas _____

Oil _____

Total Depth 8268

PRODUCTION

1st 24 hrs. Nat. _____

1st 24 hrs. after shot _____

Gas _____ Cu. Ft.

Dry Hole _____

Abandoned _____

Date

APR 24 1946

19

S. J. LEWIS

Scout