O.W.W.O.
FORM 51 25M 8-50 WESTERN Barton KANSAS

Section 33 Township 16 Range 12W

Well No. #1 Finger

Company Trans-Era. B & P Drlg. Co.

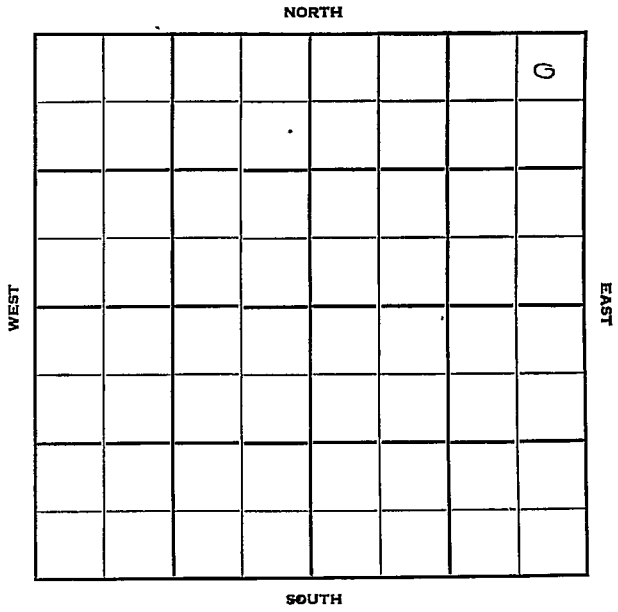

FORM 252-B
10M 8-51 TPCO.

KANSAS ✓

Barton O.W.W.O.

Sec. 33 Twp. 16 R. 12W

Well No. #1 Finger Farm

~~B&R Drlg. Co.~~ Trans. Era

Company

Contractor

330 Ft. from N. Line

Ft. from S. Line

330 Ft. from E. Line

Ft. from W. Line

NE NE NE

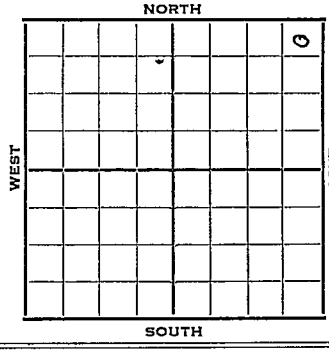

REPORT

1952	Elev. 1872'
6/18	Spud 6-12-52 8" @ 201' Anhy 755' Drlg. 1870'
6/25	Lans. 3071' DST 3095-3152, 1 hr, 140' O & GCM 40' O & GCSW DST 3137-52, 1/2 hr, 90' HO & GCM 10' SW 1000# Drlg. 3285'
7/2	Arb. 3324 RTD 3326 5" @ 3325 DD 3330 B/16 galoph & trace to A
7/9	500 A No help DD 3339 wtr PB 3275 33/3214-30 SO 500 A fill up 800' fluid S/50 Bfph 50% oil PB 3175 20/3132-37 500 A S/3 BOPH & w 3000 A
7/17	S/3½ BOPH & some wtr
7/23	NR
7/30	NR
8/6	Spud 6-12-52 Oil well TD 3339' 8" @ 201 Anhy 755' Lans. 3071' DST 3095-3152 open 1 hr. rec 140' O & GCM, 40' O & GCSW

OVER

1952
8/6 (Information continued)
DST 3137-52 open ½ hr. rec 90' HO & GCM, 10' SW 1000#
Top. 2718; Heeb 2962' Tor. 2981'
Arb. 3324' TD 3326' 5" @ 3325'
DD 3339' water PB 3275' 33/3214-50
500 A FU 800' fluid S/50 BFPH
50% oil PB 3175 20/3132-37 500 A
S/3 BOPH 3000 A S/5½ BOPH
Comp. 50 BOPD

COMPLETED

1952 **O.W.W.O.**
10/15 Lans. 3071' Arb. 3324' OTD 3338'
5" @ 3325 DP to 3328'

10/22 OilWell
TD 3338'
Lans 3071', Arb. 3324'
OTD 3338'
5" @ 3325
DP to 3328' P/50 bo 60 bwpd
Comp.

COMPLETED

FORM 275 FOR SALE BY KANSAS BLUE PRINT CO.

County Barton State Kansas

Sec. 33 (Blk. Twp.) 16 (Sur. Rge.) 12W Map No.

Operator B & R Drlg. Co.

Well No. 1 Farm Finger

Elev. 1872 Location NE NE NE

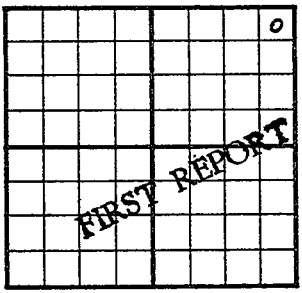

330 Ft. From N Line NE

330 Ft. From E Line Quarter

Ist. Report JUN 18 1952

Completion

Remarks

Spudding Date 6-12-52

Drlg. Data

8" @ 201 Anhy 755 Drlg. 1870

J. G. McGEHEE

FORM 275 FOR SALE BY KANSAS BLUE PRINT CO.

County Barton State Kansas

Sec. 33 (Blk. Twp.) 16 (Sur. Rge.) 12W Map No.

Operator B & R Drlg.

Well No. 1 Farm Finger

Elev. 1872 Location NE NE NE

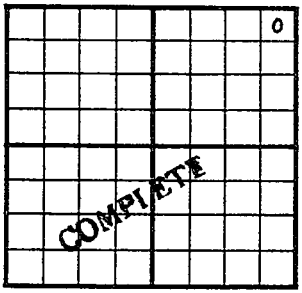

330 Ft. From N Line NE

330 Ft. From E Line Quarter

1st. Report

Completion AUG 6 1952

Remarks

Spudding Date 6-12-52

Drlg. Data Oil well TD 3339

8" @ 201 Anhy 755 Lans. 3071

DST 3095-3152 open 1 hr. Rec. 140' o & gcm 40' o & gcsw \DST 3137-52

open ½ hr. Rec. 90' ho & gcm 10' sw 1000# Top. 2718 Heeb. 2962

Tor. 2981 Arb. 3324 TD 3326

5" @ 3325 DD 3330 B/ 16 bopH

500 A DD 3339 water PB 3275

33/ 3214-30 500 A FU 800' fluid

S/ 50 bfph 50% oil PB 3175 20/ 3132-37

500 A S/ 3 boph 3000 A S/ 5½ boph

Comp. 50 bopd

J. G. McGEHEE

FORM 275 FOR SALE BY KANSAS BLUE PRINT CO.

O.W.W.O.

County Barton State Kansas

Sec. 33 (Blk. Twp.) 16 (Sur. Rge.) 12W Map No.

Operator Trans-Era (was B & R Drlg.)

Well No. 1 Farm Finger

Elev. 1872 Location NE NE NE

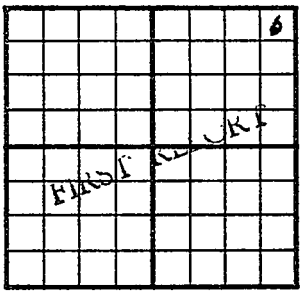

330 Ft. From N Line NE

330 Ft. From E Line Quarter

1st. Report OCT 15 1952

Completion O.W.W.O.

Remarks OWWO

Spudding Date

Drlg. Data

Lans. 3071 Arb. 3324 OTD 3338

5" @ 3325 DP to 3328

J. G. McGEHEE

FORM 275 FOR SALE BY KANSAS BLUE PRINT CO.

O'W.W.O.

County Barton State Kansas

Sec. 33 (Blk. Twp.) 16 (Sur. Rge.) 12W Map No.

Operator Trans-Era (Was B & R Drlg.)

Well No. 1 Farm Finger

Elev. 1872 Location NE NE NE

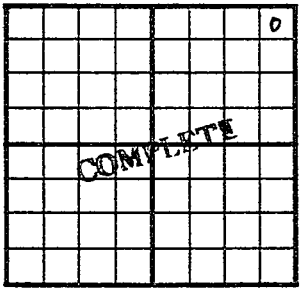

330 Ft. From N Line NE

330 Ft. From E Line Quarter

1st. Report

Completion OCT 22 1955

Remarks OWWO

O.W.W.O.

Spudding Date

Drlg. Data Oil well TD 3338

Lans. 3071 Arb. 3324 OTD 3338

5" @ 3325 DP to 3328 P/ 50 bo

60 bwpd Comp.

J. G. McGEHEE