FORM 51 25M 3-49 PETROL Barton KANSAS

Section 34 Township 16 Range 12W

Well No. #1 Feltes

Company Lewis Drlg.

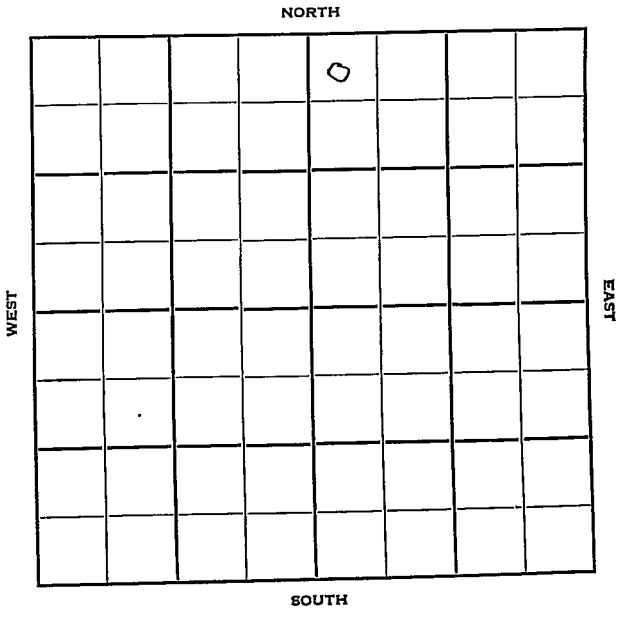

FORM 252-B
10M 11-50 PETROL

Barton

KANSAS

Sec. 34 Twp. 16 R. 12W

Well No. #1 Feltes Farm

Lewis Drlg. Company

Contractor

Beaver Pool

330' Ft. from N. Line

Ft. from S. Line

Ft. from E. Line

330' Ft. from W. Line

NW NW NE

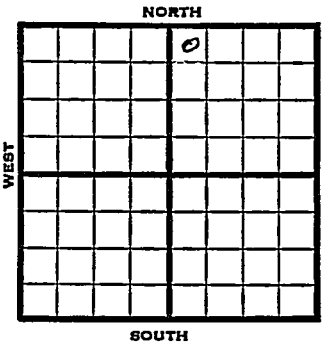

1951	Elev. 1895' REPORT
8/22	8" @ 147 Heeb. 2972 Lans. 3077 Drlg. 3100'
8/29	D&A TD 3375 8" @ 147 Heeb. 2972 Lans. 3077 DST 3304-14 opn 45 min. Rec. 90' ocm 60' wtr Cong. 3338-75 TD D&A

ABANDONED

FORM 275 FOR SALE BY KANSAS BLUE PRINT CO.

County Barton State Kansas

Sec. 34 (Blk. Twp.) 16 (Sur. Rge.) 12W Map No.

Operator Lewis Drlg.

Well No. 1 Farm Feltes

Elev. Location NW NW NE

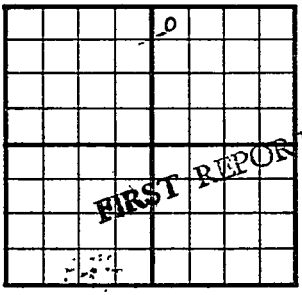

330 Ft. From N Line NE

330 Ft. From W. Line Quarter

1st. Report AUG 22 1951

Completion

Remarks

Spudding Date

Drlg. Data Beaver Pool

8" @ 147 Heeb. 2972 Lans. 3077

drlg. 3100

J_E_1YRA

FORM 275 FOR SALE BY KANSAS BLUE PRINT CO.

County Barton State Kansas

Sec. 34 (Bik. Twp.) 16 (Sur. Rge.) 12W Map No.

Operator Lewis Drlg.

Well No. 1 Farm Feltes

Elev. 1895 Location NW NW NE

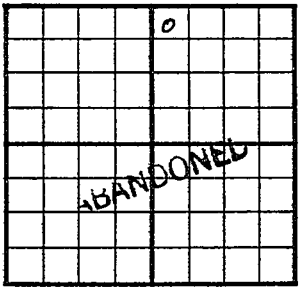

330 Ft. From N Line NE

330 Ft. From W Line Quarter

1st. Report

Completion AUG 29 1951

Remarks Beaver Pool

Spudding Date

Drlg. Data D & A TD 3375

8" @ 147 Heeb. 2972 Lans. 3077

DST 3304-14 open 45 min. Rec. 90' ocm

60' water Cong. 3338-75 TD

D & A

J. E. TYRA