DX 78-1

Barton KANSAS

Section 34 Township 16 Range 12 W

Well No. # 1 Feltes

Company Shields Oil Producers

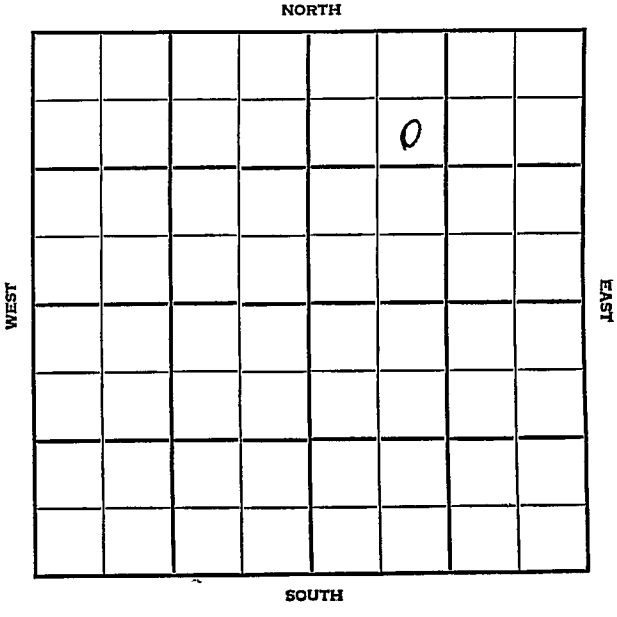

Barton KANSAS

SEC.	TWP.	R.
34	16	12W

WELL NO. - #1 Feltes FARM

COMPANY Shields Oil Producers

CONTRACTOR Shields.

990 Ft. from N. Line

Ft. from S. Line

Ft. from E. Line

990 Ft. from W. Line

SE NW NE

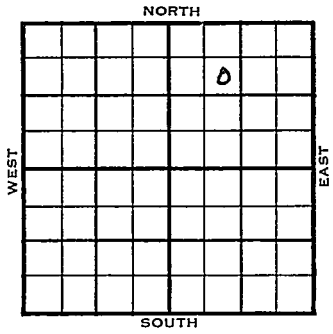

1955	ELEVATION 1885'	REPORT
3/16	Spud 3-12-55 8" @ 162' Anhy 770' Drlg. 1014'	

DX-78

FORM 275 FOR SALE BY KANSAS BLUE PRINT CO.

County Barton State Kansas

Sec. 34 (Blk. Twp.) 16 (Sur. Rge.) 12W Map No.

Operator Shields Oil Producers

Well No. 1 Farm Feltes

Elev. 1885 Location SE NW NE

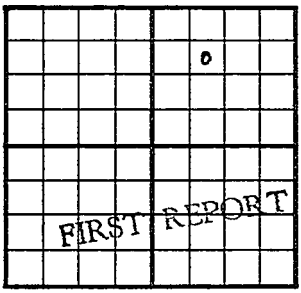

990 Ft. From N Line NE

990 Ft. From W Line Quarter

1st. Report MAR 16 1955

Completion

Remarks Shields - Contr.

Spudding Date 3-12-55

Drlg. Data

8" @ 162 Anhy 770 drlg. 1014

FABEN GILSTRAP