

KANSAS

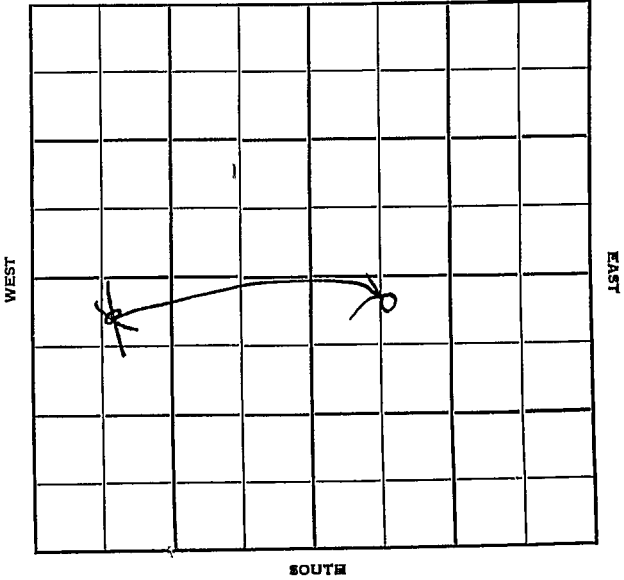
Russell

Section 8 Township 15 Range 13W

Well No. 12 Rein

Company Skelly

Trapp NORTH



Sec. 8 Twp. 15 R. 13W

Well No. #12 Rein Farm _____

Skelly Company

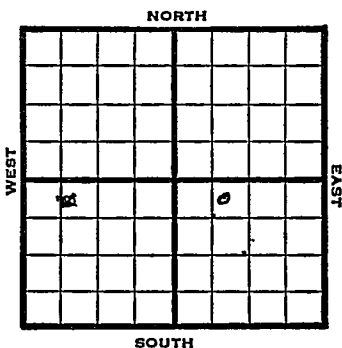
Trapp Pool

330' Ft. from N. Line

_____ Ft. from S. Line

_____ Ft. from E. Line

760' Ft. from W. Line



C N L NW SW E
~~G N L NW SW~~

1949 Elev. 1801' REPORT

- 6/29 Drlg. 61'
- 7/6 8" @ 742'
Drlg. 1920'
- 7/12 Lansing 2956-81'
TD 2981'
5" @ 2981'
- 7/20 TD 3160'
PB 3057'
1000 acid
- 7/27 Lans. 2956'
5" @ 2981'
1000 acid
Pump 496 oil & 3% W Pot.
Gr. 40.9°
TD 3160'

COMPLETED

Map No. _____ Sec. 8 Twp. 15 R. 13W

Well No. 12 Rein

Skelly Company

Contractor

C N L NW SW

FIRST REPORT
SECTION PLAT

o			

330 Ft. from N. Line

_____ Ft. from S. Line

_____ Ft. from E. Line

760 Ft. from W. Line

Russell County

Location _____

Rig up _____

Drilling and Remarks: _____

drlg. 611

RECORD

Cased _____ in., _____ ft.

Sand _____

Gas _____

Oil _____

Total Depth _____

PRODUCTION

1st 24 hrs. Nat. _____

1st 24 hrs. after shot _____

Gas _____ Cu. Ft.

Dry Hole _____

Abandoned _____

Date

JUN 29 1949

19

S. J. LEWIS Scout

Map No. _____ Sec. 8 Twp. 15 R. 13W

Well No. 12 Rein _____

Skelly _____ Company

CORRECTION _____ Contractor

C N L NW SE


SECTION PLAT

330 Ft. from N. Line

_____ Ft. from S. Line

_____ Ft. from E. Line

760 Ft. from W. Line



Russell County

Location _____

Rig up _____

Drilling and Remarks:

Reported
C N L NW SW

RECORD

Cased _____ in., _____ ft.

Sand _____

Gas _____

Oil _____

Total Depth _____

PRODUCTION

1st 24 hrs. Nat. _____

1st 24 hrs. after shot _____

Gas _____ Cu. Ft.

Dry Hole _____

Abandoned _____

Date

JUL 6 1949

19

S. J. LEWIS Scout

