


Section 6 Township 15 Range 13W

Well No. 1 Bender

Company I.W. Murfin

Trapp Pool  
NORTH



SOUTH

Sec. 6 Twp. 15 R. 13-W

Well No. #1 Bender Farm

I W Murfin Company  
Trapp

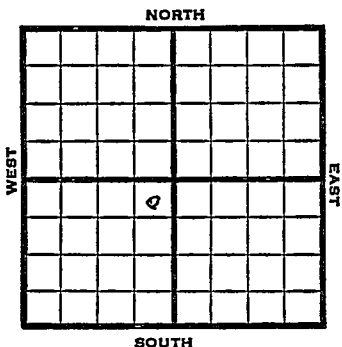
330 Ft. from N. Line

\_\_\_\_\_ Ft. from S. Line

330 Ft. from E. Line

\_\_\_\_\_ Ft. from W. Line

NE SW



1948 Elev. 1841' REPORT

11/3 Location

11/10 "

11/16 "

11/23 "

11/30 "

12/8 "

12/15 "

12/22 8" @ 200'

Drlg 2990'

12/29 "

1949

1/5 Lans. 3028'

Arb. 3312'

TD 3335'

ABANDONED

Map No. \_\_\_\_\_ Sec. 6 Twp. 15 R. 13W

Well No. 1 Bender

I. W. Murfin Company

FIRST REPORT Contractor

NE SW


SECTION PLAT

330 Ft. from N. Line

\_\_\_\_\_ Ft. from S. Line

330 Ft. from E. Line

\_\_\_\_\_ Ft. from W. Line



Russell County

Location X

Rig up \_\_\_\_\_

Drilling and Remarks:

RECORD

Cased \_\_\_\_\_ in., \_\_\_\_\_ ft.

Sand \_\_\_\_\_

Gas \_\_\_\_\_

Oil \_\_\_\_\_

Total Depth \_\_\_\_\_

PRODUCTION

1st 24 hrs. Nat. \_\_\_\_\_

1st 24 hrs. after shot \_\_\_\_\_

Gas \_\_\_\_\_ Cu. Ft.

Dry Hole \_\_\_\_\_

Abandoned \_\_\_\_\_

Date

NOV 3 1948 19

S. J. LEWIS

Scout

Map No. 73 Sec. 6 Twp. 15 R. 13W

Well No. 1 Bender

I. W. Murfin Company

**ABANDONED**

Contractor

NE SW

*E. 1841*

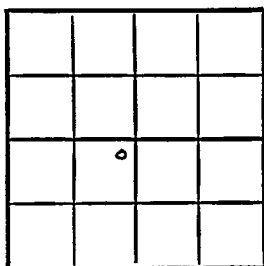
**SECTION PLAT**

330 Ft. from N. Line

         Ft. from S. Line

330 Ft. from E. Line

         Ft. from W. Line



Russell County

Location                                 

Rig up                                 

Drilling and Remarks:

*Loss 3028.*

*Cost 3312.*

**RECORD**

Cased          in.,          ft.

Sand                                 

Gas                                 

Oil                                 

Total Depth 3335

**PRODUCTION**

1st 24 hrs. Nat.                                 

1st 24 hrs. after shot                                 

Gas                                  Cu. Ft.

Dry Hole                                 

Abandoned                                 

Date

JAN 5 1949

19

S. J. LEWIS

Scout