

KANSAS

Form 51-5M-7-39-Palace

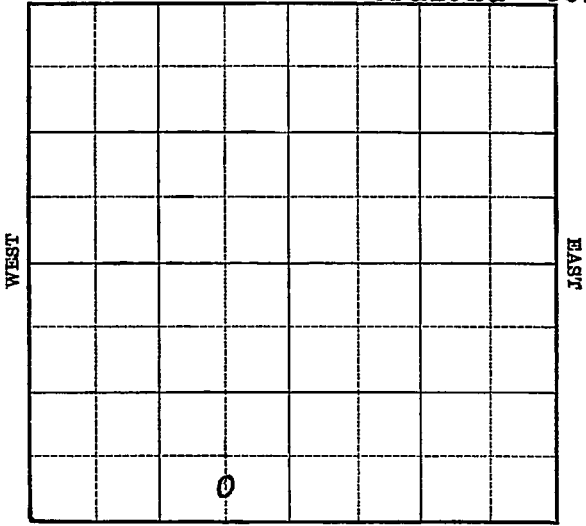
Russell

Section 5 Township 15 Range 13-W

Well No. ~~#~~ Gross #1-A

Company R. H. Shields

NORTH Coralena Pool



SOUTH

Sec. 5 Twp. 15 R. 13-W

Well No. ~~#2~~ Gross #1 "A" Farm

R. H. Shields Company

(Coralena)

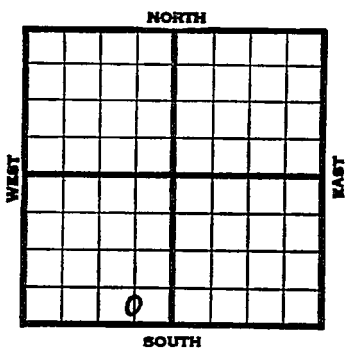
 Ft. from N. Line

330 Ft. from S. Line

660 Ft. from E. Line

 Ft. from W. Line

Elev. 1735



1940	REPORT
3/13	Cellar.
3/21	Cable rig.
3/28	" "
4/4	Rigging up.
4/12	20" - 32' Drlg. 285'
4/18	Drlg. 635'
4/25	12" - 360' Anhy 704'
	10" - 717' SD 800'
5/2	" " " "
5/9	" " " "
5/16	Drlg. 1125'
5/23	Drlg. 2025'
5/29	8" - 2347' Drlg. 2640'
6/6	Lans. 2920' Arb. 3198'
	T.D. 3202' SSO & HFW.
	Shut down.
6/12	Arb. 3198'
	5" - 3203'
	T.D. 3206' H.F.W.
	ABANDONED

Map No. 73 Sec. 5 Twp. 15 R. 13WWell No. 2 GrossR. H. Shields Company

Contractor

FIRST REPORT
C S L SE SW**SECTION PLAT**

_____ Ft. from N. Line

330 Ft. from S. Line660 Ft. from E. Line

_____ Ft. from W. Line

CORALENA POOL

Location _____

Rig up _____

Drilling and Remarks:

Cellar**RECORD**

Cased _____ in., _____ ft.

Sand _____

Gas _____

Oil _____

Total Depth _____

PRODUCTION

1st 24 hrs. Nat. _____

1st 24 hrs. after shot _____

Gas _____ Cu. Ft.

Dry Hole _____

Abandoned _____

Date

MAR 13 1940 19

S. J. LEWIS

Scout

Map No. 73 Sec. 5 Twp. 15 R. 13WWell No. 1 Gross "A"R. H. Shields

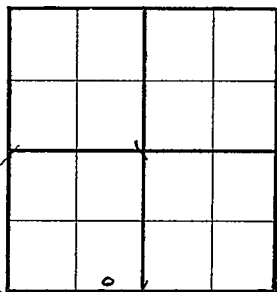
Company

CORRECTION

Contractor

C. S L SE SW

SECTION PLAT

 Ft. from N. Line330 Ft. from S. Line660 Ft. from E. Line Ft. from W. Line

CORALENA POOL

Location

RECORD

Cased in., ft.Sand Gas Oil Total Depth Rig up

Drilling and Remarks:

Reported as
#1 Gross

PRODUCTION

1st 24 hrs. Nat. 1st 24 hrs. after shot Gas Cu. Ft.Dry Hole Abandoned

Date

MAY 2, 1940₁₉

S. J. LEWIS

Scout

Map No. 73 Sec. 5 Twp. 15 R. 13WWell No. 1 Gross "A"R. H. Shields Company

Contractor

ABANDONED
C S L SE SW

SECTION PLAT

 Ft. from N. Line330 Ft. from S. Line660 Ft. from E. Line Ft. from W. Line

CORALENA POOL

Location Rig up

Drilling and Remarks:

*CR 83198**5" 3203**N.P.W.*

RECORD

Cased in., ft.Sand Gas Oil Total Depth 3206

PRODUCTION

1st 24 hrs. Nat. 1st 24 hrs. after shot Gas Cu. Ft.Dry Hole Abandoned

Date

JUN 12 1940 19

S. J. LEWIS Scout