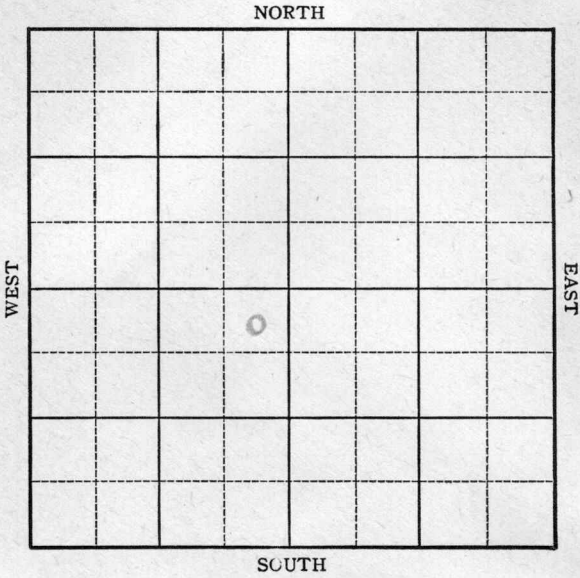


Section 35 Township 16 Range 12W

Well No. #1 Korkisch

Company Black-Marshall



Sec. 35 Twp. 16 R. 12W

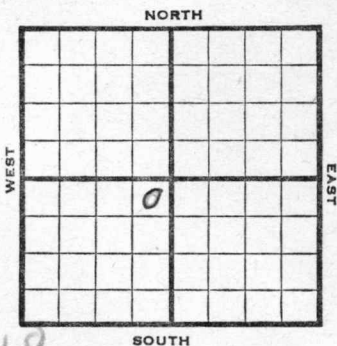
Well No. #1 Korkisch Farm  
Black-Marshall Company  
Kraft-Prusa

330 Ft. from N. Line

\_\_\_\_\_ Ft. from S. Line

330 Ft. from E. Line

\_\_\_\_\_ Ft. from W. Line



NE SW Edw. 1918

1945

R E P O R T

- 2/21 Location
- 2/28 "
- 3/7 Rig
- 3/14 Surface Hole
- 3/23 12" @ 460  
Anhy 788  
10" @ 798  
Drlg. 1300'
- 3/29 8" @ 2140  
Drlg. 2145
- 4/5 2550 UR 8"
- 4/12 8" @ 2553  
Drlg. 3030'
- 4/20 Lans 3025  
5" @ 3370' RUST
- 4/25 Cong 3380  
3426' in Cong  
TD 3426'

**ABANDONED**

Pool Name Kraft-Prusa

Map No. 55 Sec. 35 Twp. 16 R. 12W

Well No. 1 Korkisch

Black-Marshall Company

FIRST REPORT

Contractor

NE SW

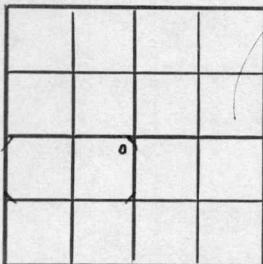
SECTION PLAT

330 Ft. from N. Line

\_\_\_\_\_ Ft. from S. Line

330 Ft. from E. Line

\_\_\_\_\_ Ft. from W. Line



Barton County

RECORD

Location X

Cased \_\_\_\_\_ in., \_\_\_\_\_ ft.

Rig up \_\_\_\_\_

Sand \_\_\_\_\_

Drilling and Remarks:

Gas \_\_\_\_\_

Oil \_\_\_\_\_

Total Depth \_\_\_\_\_

PRODUCTION

1st 24 hrs. Nat. \_\_\_\_\_

1st 24 hrs. after shot \_\_\_\_\_

Gas \_\_\_\_\_ Cu. Ft.

Dry Hole \_\_\_\_\_

Abandoned \_\_\_\_\_

Date

FEB 21 1945 19

S. J. LEWIS Scout

Kansas Pool Name Kraft-Prusa

Map No. 55 Sec. 35 Twp. 16 R. 12W

Well No. 1 Korkisch

Black-Marshall Company

ABANDONED Contractor

NE SW

*B. 1, 1918*

SECTION PLAT

330 Ft. from N. Line

\_\_\_\_\_ Ft. from S. Line

330 Ft. from E. Line

\_\_\_\_\_ Ft. from W. Line

	D		

Barton County

RECORD

Location \_\_\_\_\_

Rig up \_\_\_\_\_

Drilling and Remarks:

*Core 3350  
3 1/2 in Core*

Cased \_\_\_\_\_ in., \_\_\_\_\_ ft.

Sand \_\_\_\_\_

Gas \_\_\_\_\_

Oil \_\_\_\_\_

Total Depth 3426

PRODUCTION

1st 24 hrs. Nat. \_\_\_\_\_

1st 24 hrs. after shot \_\_\_\_\_

Gas \_\_\_\_\_ Cu. Ft.

Dry Hole \_\_\_\_\_

Abandoned \_\_\_\_\_

Date

APR 25 1945

19

S. J. LEWIS Scout