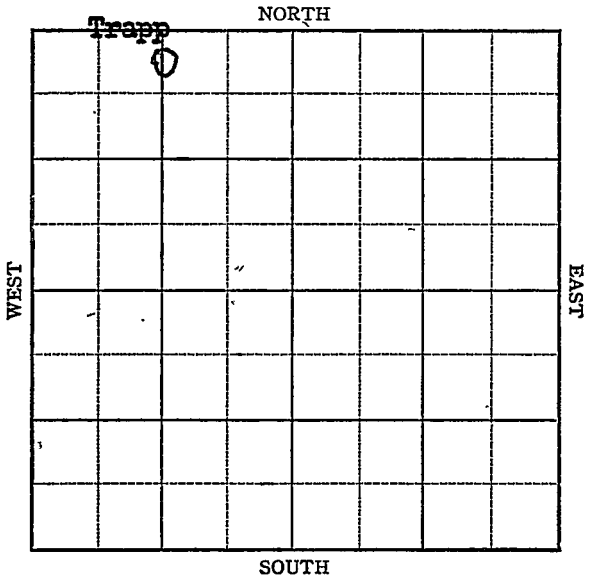


KANSAS

Section 5 Township 15 Range 13 W

Well No. #3 Gross

Company Trapp Oil



Sec. 5 Twp. 15 R. 13-W

Well No. 3 Gross Farm

Trapp Oil Company

Trapp Pool

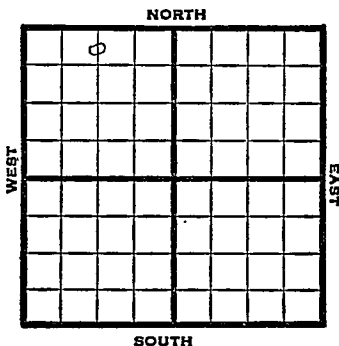
330 Ft. from N. Line

_____ Ft. from S. Line

_____ Ft. from E. Line

1320 Ft. from W. Line

C N E NW



1947 Elev. 1748' REPORT

- 8/20 Drlg. 1200'
- 8/27 12" @ 330
10" @ 706'
Drlg. 1875'
- 9/3 8" @ 2375
Drlg. 2650'
- 9/10 Topeka 2670'
Lansing 2945'
Drlg. 3100'
- 9/17 Lansing 2945'
Granite Wash 3220'
TD 3243'
PB 2948'
- 9/24 "
- 10/1 6000 acid.
- 10/8 Lansing 2945'
Granite Wash 3220'
PB 2976
7" @ 2905
Topeka 2670'
6,000 Acid
Pump 25 oil Pot
TD 3243'
Gravity 40

COMPLETED

Map No. _____ Sec. 5 Twp. 15 R. 13W

Well No. 3 Gross

Trapp Oil Company

FIRST REPORT

Contractor

C N L NW

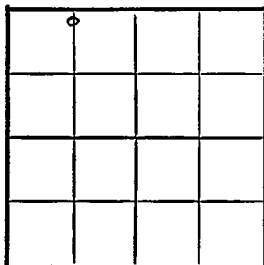
SECTION PLAT

330 Ft. from N. Line

_____ Ft. from S. Line

_____ Ft. from E. Line

1320 Ft. from W. Line



Russell County

RECORD

Location _____

Cased _____ in., _____ ft.

Rig up _____

Sand _____

Drilling and Remarks:

Gas _____

Oil _____

drlg. 1200

Total Depth _____

PRODUCTION

1st 24 hrs. Nat. _____

1st 24 hrs. after shot _____

Gas _____ Cu. Ft.

Dry Hole _____

Abandoned _____

Date

AUG 20 1947 19 _____

S. J. LEWIS Scout

Map No. 73 Sec. 5 Twp. 15 R. 13W

Well No. 3 Gross

Trapp Oil Company

COMPLETE Contractor

C N L NW

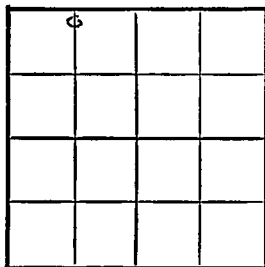
E11748
SECTION PLAT

330 Ft. from N. Line

_____ Ft. from S. Line

_____ Ft. from E. Line

1320 Ft. from W. Line



Russell County

Location _____

Rig up _____

Drilling and Remarks:

*Law 2945
Granite Wash 3220
PB 2976
7" @ 2905'
Type 2670
6000 acid
Pump 25 oil 100*

RECORD

Cased _____ in., _____ ft.

Sand _____

Gas _____

Oil _____

Total Depth 3233

PRODUCTION

1st 24 hrs. Nat. _____

1st 24 hrs. after shot _____

Gas _____ Cu. Ft.

Dry Hole _____

Abandoned _____

Date

40 2/28

OCT 8 1947 19

S. J. LEWIS Scout