

Cowley

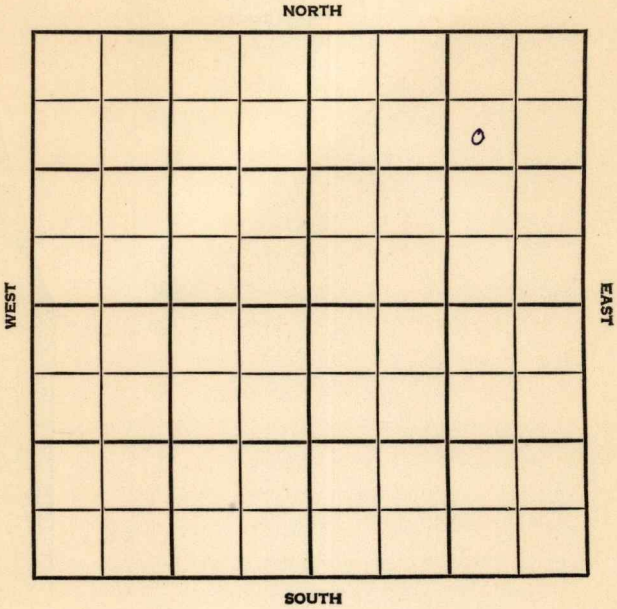
DX 78-1

KANSAS

Section 29 Township 30 Range 3E

Well No. #5 Hand

Company Bowman & Grissmore



Cowley KANSAS

|      |      |    |
|------|------|----|
| SEC. | TWP. | R. |
| 29   | 30   | 3E |

WELL NO. 5 Hand FARM

COMPANY Bowman & Grissmore

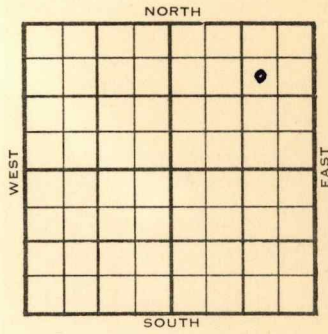
CONTRACTOR Musgrove  
Udall Pool

990 Ft. from N. Line

\_\_\_\_\_ Ft. from S. Line

990 Ft. from E. Line

\_\_\_\_\_ Ft. from W. Line



SW NE NE

|      | ELEVATION | REPORT |
|------|-----------|--------|
| 1954 | 1263'     |        |

9/1 Spud 8-9-54  
8" @ 97'  
TD 1845'  
D&A

**FIRST REPORT**  
↓  
**ABANDONED**

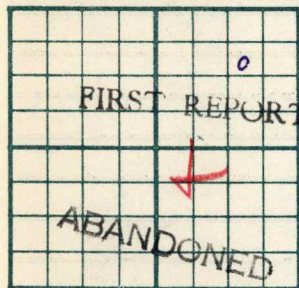
County **Cowley** State **Kansas**

Sec. **29** (Blk. Twp.) **30** (Sur. Rge.) **3E** Map No.

Operator **Bowman & Grissmore**

Well No. **5** Farm **Hand**

Elev. **1263** Location **SW NE NE**



**990** Ft. From **N** Line **NE**

**990** Ft. From **E** Line Quarter

Ist. Report **SEP 1 1954**

Completion **SEP 1 1954**

Remarks

**Musgrove - Contr.**

Spudding Date **8-9-54**

Drlg. Data **Udall Pool**

**8" @ 97 TD 1845 D & A**

FABEN GILSTRAP