DX 78-1 COWLEY KANSAS

Section 33 Township 31 Range 3E

Well No. 3 Monforte

Company J. Razook

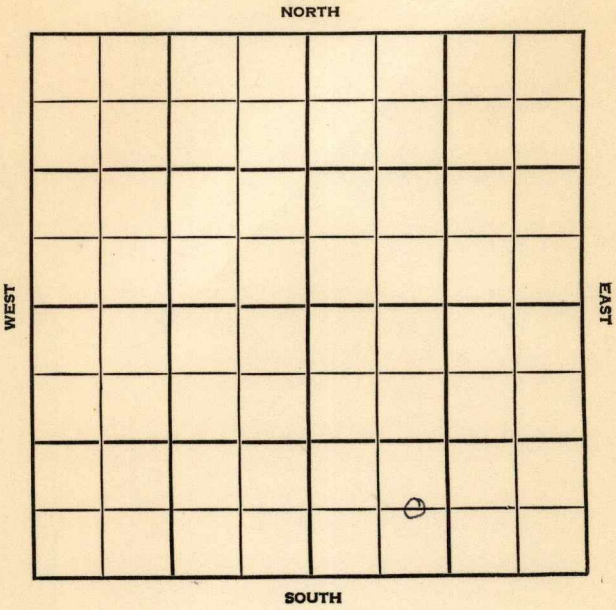

Cowley KANSAS

SEC.	TWP.	R.
33	31	3 E

WELL NO.

3 Monforte FARM

COMPANY

J. Razook

CONTRACTOR

Bedell & Catt

Weathered Pool

_____ Ft. from N. Line

660 Ft. from S. Line

_____ Ft. from E. Line

990 Ft. from W. Line

C E½ SW SE

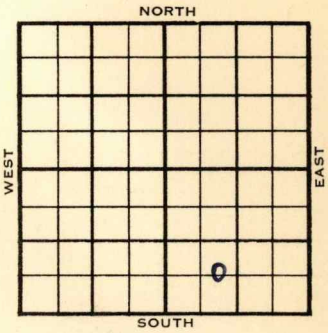

1955	ELEVATION REPORT
3/30	Spud 3-26-55 8" @ 80 Drlg. 750'
4/27	Spud 3-26-55 Oil well TD 2528' 8" @ 80 Hoover 1820' Stal. 2069' Layton 2478 KC 2524' TD 2528' 5" @ 2528 Perf/2498-2504 frac. Comp. 25 BOPD COMPLETED

DX-78

FORM 275 FOR SALE BY KANSAS BLUE PRINT CO.

County Cowley State Kansas

Sec. 33 (Blk. Twp.) 31 (Sur. Rge.) 3E Map No.

Operator J. Razook

Well No. 3 Farm Monforte

Elev. Location C E½ SW SE



660 Ft. From S Line SE

990 Ft. From W Line Quarter

1st. Report MAR 30 1955

Completion

Remarks

Bedell & Catt - Contr.

Spudding Date 3-26-55

Weathered Pool

Drlg. Data

8" @ 80 drlg. 750

FABEN GILSTRAP

FORM 275 FOR SALE BY KANSAS BLUE PRINT CO.

County Cowley State Kansas

Sec. 33 (Blk. Twp.) 31 (Sur. Rge.) 3E Map No.

Operator J. Razook

Well No. 3 Farm Monforte

Elev. Location C E½ SW SE

660 Ft. From S Line SE

990 Ft. From W Line Quarter

1st. Report

Completion APR 27 1955

Remarks Weathered Pool

Bedell & Catt - Contr.

Spudding Date 3-26-55

Drlg. Data Oil well TD 2528

8" @ 80 Hoover 1820 Stal. 2069

Layton 2478 KC 2524 TD 2528

5" @ 2528 perf/ 2498-2504 frac

Comp/ 25 bopd

FABEN GILSTRAP