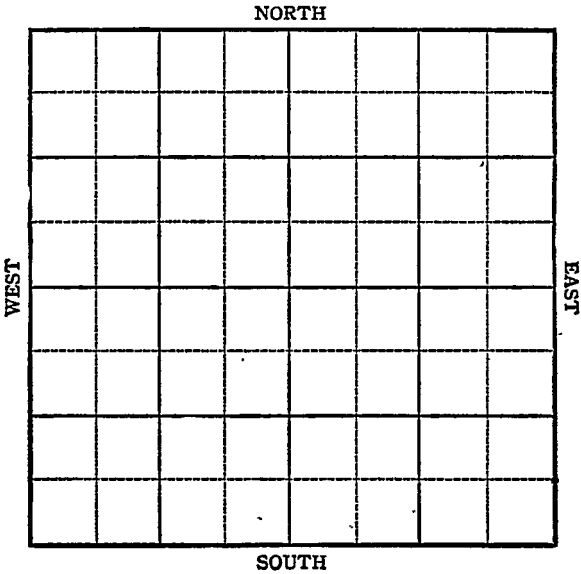


Russell

Section 3 Township 15 Range 14W

Well No. #1 Bangert

Company Prior & Lockhart



KANSAS Russell

Sec. 3 Twp. 17 R. 14W

Well No. #1 Bagnert Farm

Pryor & Lockhart Company

Trapp

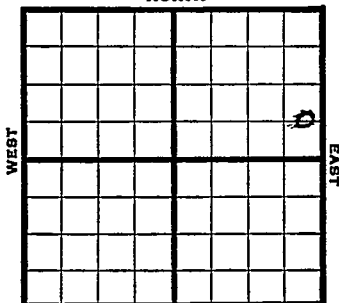
NORTH

 Ft. from N. Line

660 Ft. from S. Line

330 Ft. from E. Line

 Ft. from W. Line



CEL SE NE *Elev. 1717* SOUTH

1944

REPORT

8/23	Location
8/30	"
9/8	"
9/13	Cable Rig
9/21	15" @ 57'
	390 Run 12#
9/28	13" @ 394 Anhy 720
	10" @ 728 Drlg. 1035'
10/4	Drlg. 2085
10/11	8" @ 2311
	Drlg. 2440
10/18	8" @ 2439
	Topeka 2634
	SSO 2670
10/25	Drlg. 2825
	Arg 3200
	7" @ 3216
	Lans 2945
	HFW TD 3220

ABANDONED

KANSAS

Pool Name Trapp

Map No. 73 Sec. 3 Twp. 15 R. 14W

Well No. 1 Bangert

Pryor & Lockhart Company

FIRST REPORT Contractor

C E L S E N E

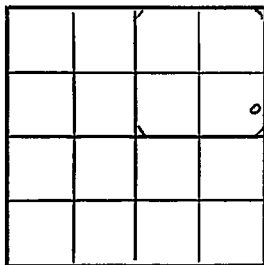
SECTION PLAT

 Ft. from N. Line

660 Ft. from S. Line

330 Ft. from E. Line

 Ft. from W. Line



Russell County

Location X

Rig up

Drilling and Remarks:

RECORD

Cased in., ft.

Sand

Gas

Oil

Total Depth

PRODUCTION

1st 24 hrs. Nat.

1st 24 hrs. after shot

Gas Cu. Ft.

Dry Hole

Abandoned

Date

AUG 23 1944 19

S. J. LEWIS Scout

Pool Name Trapp PoolMap No. 73 Sec. 3 Twp. 15 R. 14WWell No. 1 Banger tPryor & Lockhart Company

ABANDONED

Contractor

C E L S E N E

SECTION PLAT

			o

_____ Ft. from N. Line

660 Ft. from S. Line330 Ft. from E. Line

_____ Ft. from W. Line

Russell County

Location _____

Rig up _____

Drilling and Remarks:

Cor & 32007" @ 3216Lane 2945XFW.

RECORD

Cased _____ in., _____ ft.

Sand _____

Gas _____

Oil _____

Total Depth 3220

PRODUCTION

1st 24 hrs. Nat. _____

1st 24 hrs. after shot _____

Gas _____ Cu. Ft.

Dry Hole _____

Abandoned _____

Date

OCT 25 1944 19S. J. LEWIS Scout