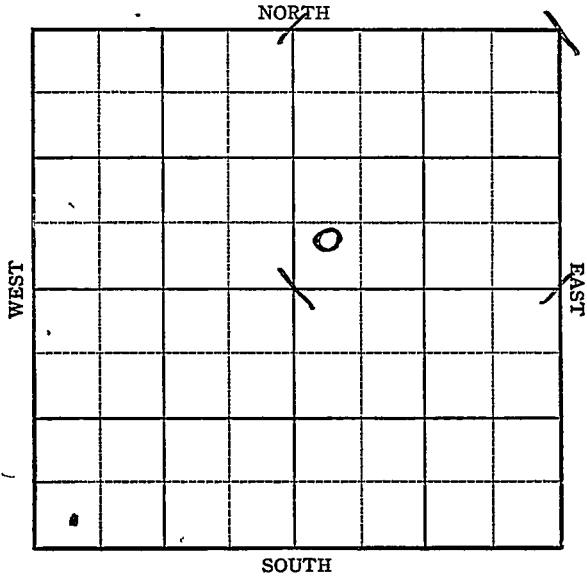


Russell

Section 3 Township 15 Range 14W

Well No. #1 M. Bangert "A"

Company Stanolind



Sec. 3 Twp. 15 R. 14W

Well No. #1 M. Bangert "A" Farm

Stanolind Company

Trapp

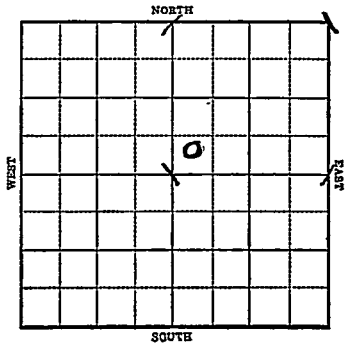
_____ Ft. from N. Line

500 Ft. from S. Line

_____ Ft. from E. Line

330 Ft. from W. Line

led. 1753



1944

R E P O R T

3/22

Location

3/29

8" @ 509
Drlg. 590'

4/5

Drlg. 2270'

4/12

Topeka 2676
Lans 2963
SSO 2986-98, 2998-3304
Drlg. 3101

4/19

Arb 3220
TD 3303
2500 water.

ABANDONED

Map No. **KANSAS** 3 Sec. 3 Twp. 15 R. 14W

Well No. 1 M. Bengert "A"

Stanolind Company

FIRST REPORT Contractor

C W L SW NE

SECTION PLAT

Ft. from N. Line

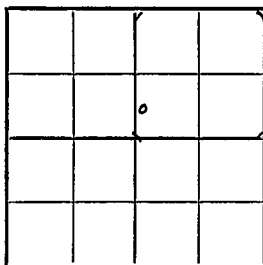
500

Ft. from S. Line

Ft. from E. Line

330

Ft. from W. Line



Trapp Pool

Location X

Rig up

Drilling and Remarks:

RECORD

Cased in, ft.

Sand

Gas

Oil

Total Depth

PRODUCTION

1st 24 hrs. Nat.

1st 24 hrs. after shot

Gas Cu. Ft.

Dry Hole

Abandoned

Date

MAR 22 1944

19

S. J. LEWIS

Scout

