

# KANSAS

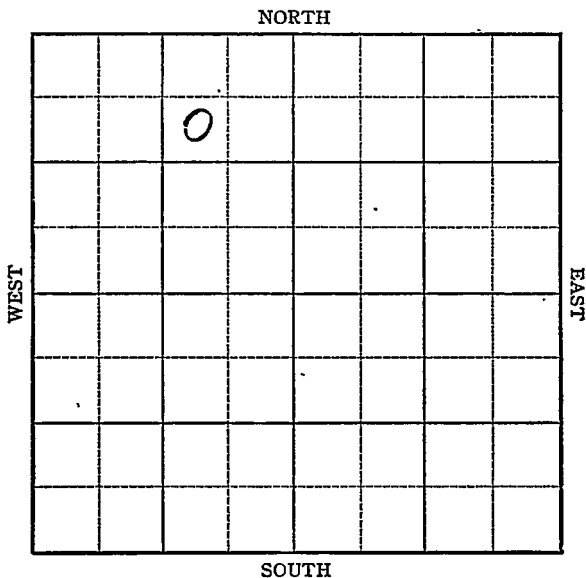
FORM 51 5M 8-46 PETROL

Russell County

Section 2 Township 15 Range 14W

Well No. #2 Michael

Company Coralena



Sec. 2 Twp. 15 R. 14W

Well No. #2 Michael Farm

Coralena Company

Trapp

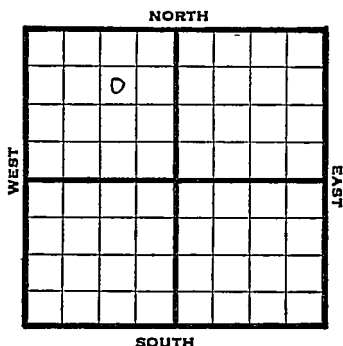
990 Ft. from N. Line

           Ft. from S. Line

990 Ft. from E. Line

           Ft. from W. Line

SW NE NW



1946

*1752*

REPORT

- 7/17 10" @ 458  
Anhy. 747  
Drlg. 1760'
- 7/23 Topeka 2635  
Lans 2920  
TD 2994  
7" @ 2921, RUST
- 7/30 " "
- 8/6 " "
- 8/13 " "
- 8/21 Lans 2920  
7" @ 2921  
TD 2994  
Pump 77 Pot.  
Grav. 40.0

COMPLETED

KANSAS

Kansas Pool Name Trapp

Map No. 73 Sec. 2 Twp. 15 R. 14W

Well No. 2 Michael

Coralena Company

**FIRST REPORT**

Contractor

SW NE NW

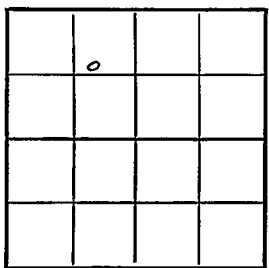
**SECTION PLAT**

990 Ft. from N. Line

\_\_\_\_\_ Ft. from S. Line

990 Ft. from E. Line

\_\_\_\_\_ Ft. from W. Line



Russell County

**RECORD**

Location \_\_\_\_\_

Cased \_\_\_\_\_ in., \_\_\_\_\_ ft.

Rig up \_\_\_\_\_

Sand \_\_\_\_\_

Drilling and Remarks:

Gas \_\_\_\_\_

10" @ 458'

Oil \_\_\_\_\_

Total Depth \_\_\_\_\_

Anhy 747'

**PRODUCTION**

1760'

1st 24 hrs. Nat. \_\_\_\_\_

1st 24 hrs. after shot \_\_\_\_\_

Gas \_\_\_\_\_ Cu. Ft.

Dry Hole \_\_\_\_\_

Abandoned \_\_\_\_\_

Date

JUL 17 1946 19

S. J. LEWIS Scout

