

KANSAS

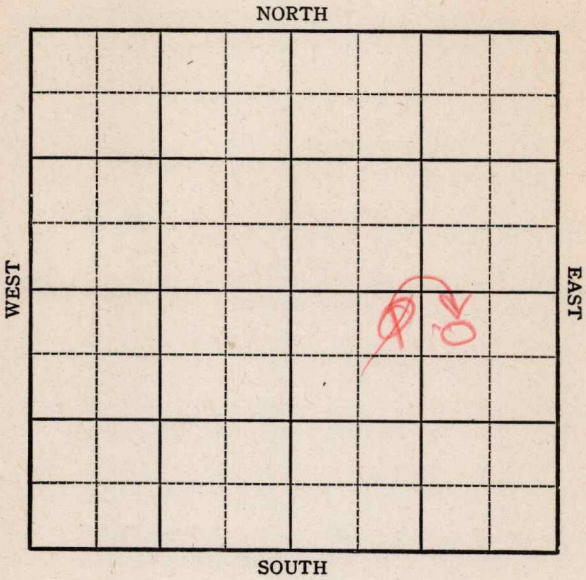
Cowley

FORM 51 5M PETROL

Section 11 Township 30 Range 4E

Well No. 4 Wilson <sup>14</sup>~~A~~

Company Stelbar



Sec. 11 Twp. 30 R. 4E **Cowley**

Well No. 4 Wilson "A" Farm  
Stelbar Company

**Miscellaneous**

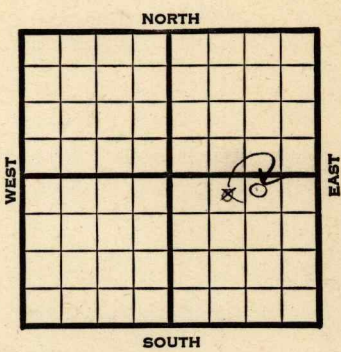
~~215~~<sup>330</sup> Ft. from N. Line

\_\_\_\_\_ Ft. from S. Line

1275 Ft. from E. Line

~~990~~ Ft. from W. Line

~~NE NW SE~~ **NW NE SE**



1945 **Elev. 1233** REPORT

6/13	Location
6/21	10" @ 63'
	Drlg. 685
6/28	Drlg. 2230
7/3	<b>Bart 2761</b>
	TD 2767
	7" @ 2757' RUST
7/11	TD 2887'
	60 qts. CO
7/19	" " "
7/26	" " "
8/1	<b>Bart. 2761'</b>
	7" @ 2757'
	60 qts.
	Pump 50 pot.
	T.D. 2787'
	Gravity 39.9

**COMPLETED**

Kansas Pool Name Miscellaneous

Map No. \_\_\_\_\_ Sec. 11 Twp. 30 R. 4E

Well No. 4 Wilson "A"

Stelbar \_\_\_\_\_ Company

**CORRECTION** \_\_\_\_\_ Contractor

NW NE SE


SECTION PLAT

275 Ft. from N. Line

\_\_\_\_\_ Ft. from S. Line

1275 Ft. from E. Line

\_\_\_\_\_ Ft. from W. Line



Cowley

*ANN*

RECORD

Location \_\_\_\_\_

Cased \_\_\_\_\_ in., \_\_\_\_\_ ft.

Rig up \_\_\_\_\_

Sand \_\_\_\_\_

Drilling and Remarks:

Gas \_\_\_\_\_

Reported

Oil \_\_\_\_\_

NE NW SE

Total Depth \_\_\_\_\_

PRODUCTION

1st 24 hrs. Nat. \_\_\_\_\_

1st 24 hrs. after shot \_\_\_\_\_

Gas \_\_\_\_\_ Cu. Ft.

Dry Hole \_\_\_\_\_

Abandoned \_\_\_\_\_

Date

JUN 20 1945 19

S. J. LEWIS

Scout

**KANSAS** Kansas

Pool Name Miscellaneous

Map No. 17 Sec. 11 Twp. 30 R. 4E

Well No. 4 Wilson "A"

Stelbar Company

**COMPLETED** Contractor

NW NE SE

*E 11283*  
SECTION PLAT

275 Ft. from N. Line

\_\_\_\_\_ Ft. from S. Line

1275 Ft. from E. Line

\_\_\_\_\_ Ft. from W. Line

			0

Cowley County

Location \_\_\_\_\_

Rig up \_\_\_\_\_

Drilling and Remarks:

*Bar 2761*

*7" @ 275'*

*609 ft*

*Pump 50 P & X*

*39 2/3 gal*

**RECORD**

Cased \_\_\_\_\_ in., \_\_\_\_\_ ft.

Sand \_\_\_\_\_

Gas \_\_\_\_\_

Oil ~~\_\_\_\_\_~~

Total Depth 2787

**PRODUCTION**

1st 24 hrs. Nat. \_\_\_\_\_

1st 24 hrs. after shot \_\_\_\_\_

Gas \_\_\_\_\_ Cu. Ft.

Dry Hole \_\_\_\_\_

Abandoned \_\_\_\_\_

Date

AUG 1 1945 19

S. J. LEWIS Scout

Please check  
you correct  
Ticket than  
Make your  
Completion better  
Wrong  
advisi  
Sam

Misc. Small Maps	<u>        </u>
Cards	<u>Best</u>
Tracing	<u>RB</u>
France Map	<u>RB</u>
Scarborough Map	<u>        </u>
Pierce Map	<u>        </u>
Geological Dept.	<u>        </u>
Pierce Dept.	<u>        </u>

Kansas Pool Name Miscellaneous

Map No. 11 Sec. 11 Twp. 30 R. 4E

Well No. 4 Wilson

Stelbar Company

**FIRST REPORT**

Contractor

NE NW SE

**SECTION PLAT**

330 Ft. from N. Line

\_\_\_\_\_ Ft. from S. Line

\_\_\_\_\_ Ft. from E. Line

990 Ft. from W. Line

		o	

**Cowley County**

Location x

Rig up \_\_\_\_\_

Drilling and Remarks:

**RECORD**

Cased \_\_\_\_\_ in., \_\_\_\_\_ ft.

Sand \_\_\_\_\_

Gas \_\_\_\_\_

Oil \_\_\_\_\_

Total Depth \_\_\_\_\_

**PRODUCTION**

1st 24 hrs. Nat. \_\_\_\_\_

1st 24 hrs. after shot \_\_\_\_\_

Gas \_\_\_\_\_ Cu. Ft.

Dry Hole \_\_\_\_\_

Abandoned \_\_\_\_\_

Date

JUN 13 1945

19

S. J. LEWIS

Scout