


Section 12 Township 30 Range 4E

Well No. 3 Wilson "B"

Company C R A

Misc.
NORTH



SOUTH

KANSAS

Cowley

Sec. 12 Twp. 30 R. 4-E ✓

Well No. # 3 Wilson "B" Farm

C R A Company

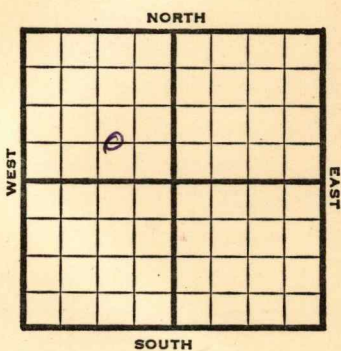
Miscellaneous

 Ft. from N. Line

660 Ft. from S. Line

990 Ft. from E. Line

 Ft. from W. Line



C W L S E N W

1948 **Elev. 1247'** REPORT

8/25 RUR
9/1 8" @ 80'
Drlg. 2080'

9/8 **Chat 2869'**
TD 2880'
ABANDONED

Cowley County Kansas State

Map No. _____ Sec. 12 Twp. 30 R. 4E

Well No. 3 Wilson "B"

C R A Company

FIRST REPORT Contractor

C W L SE NW

SECTION PLAT

_____ Ft. from N. Line

660 Ft. from S. Line

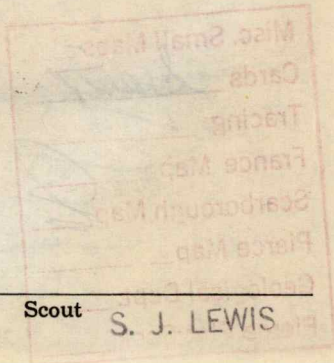
990 Ft. from E. Line

_____ Ft. from W. Line

Miscellaneous

Remarks:

R U R



Date AUG 25 1948

Scout S. J. LEWIS

Jandy

County _____

Please Check

location

Eddie

SECTION PLAT

_____ Ft. from N. line
 _____ Ft. from S. line
 _____ Ft. from E. line
 _____ Ft. from W. line

Miscellaneous Remarks:

R. U. B.

- Misc. Small Maps _____
- Cards Cart
- Tracing
- France Map _____
- Scarborough Map _____
- Pierce Map _____
- Geological Dept. _____
- Pierce Plat Book _____

Cowley County Kansas State

Map No. 11 Sec. 12 Twp. 30 R. 4E

Well No. 3 Wilson "B"

C R A Company

ABANDONED Contractor

C W L S E N W

E 1124?

SECTION PLAT

 Ft. from N. Line

660 Ft. from S. Line

990 Ft. from E. Line


 Ft. from W. Line

Miscellaneous

Remarks:

Cha 2569

YTD 2580



Date SEP 8 1948

Scout S. J. LEWIS