FORM 51 25M 8-50 WESTERN Russell KANSAS

Section 6 Township 15 Range 14W

Well No. #1 Mudd

Company Stearns Drlg.

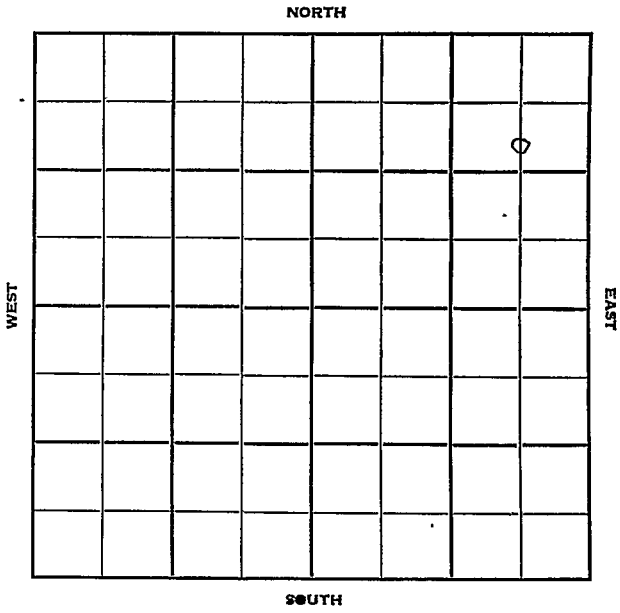

FORM 252-B
10M 8-51 TPCO.

Russell KANSAS

Sec. 6 Twp. 15 R. 14 W

Well No. # 1 Mudd Farm

Stearns Drlg. Company

Contractor

Big Creek Pool

1140 Ft. from N. Line

Ft. from S. Line

660 Ft. from E. Line

Ft. from W. Line

C S L NE NE

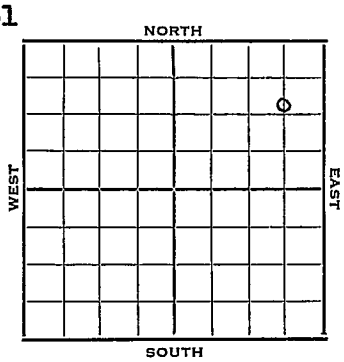

1951	Elev. 1768' REPORT
12/5	Spud 11-25-51 8" @ 242 Drlg. 2808'
1952 2/6	TD 3262 5" @ 3262 DP
2/13	No report

FORM 252-B
10M 8-51 TPCO

Sec. 26 Twp. 15 R. 14W Russell KANSAS

Well No. #1 Mudd Farm

Stearns Drlg. Company

Stearn Drlg. - Contr. Contractor

Big Creek Pool

____ Ft. from N. Line

1500' Ft. from S. Line

660' Ft. from E. Line

____ Ft. from W. Line

C S L NE NE

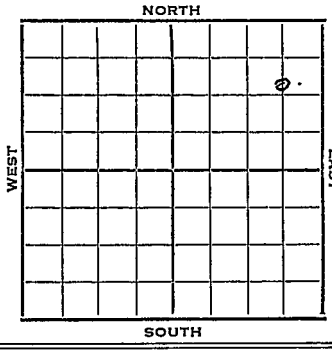

1951	Elev.1768' REPORT
12/12	Spud 11-25-51 Heeb. 2908 Dodge 2928 KC 2962 DST 3175 -? opn 1 hr Rec. 120' ocm Arb. 3215 DST 3215-62 opn 1 hr. Rec. 52' socm TD 3262 5" @ 3262
1952 2/6	NR
2/20	POP
3/5	No report
3/12	Spud 11-25-51 Oil Well TD 3262 8" @ 242 Heeb. 2908 Dodge 2928 KC 2962 DST 3175-? opn 1 hr. Rec. 120' ocm Arb. 3215 DST 3215-62 opn 1 hr. Rec. 52' socm TD 3262 5" @ 3262 CO to 3258 24/3222-28 HFW PB 3220 24/3212-16 24 go PB 3190 24/3172-76 B/50 goph 10% W 500 A S/3½ boph 20% wtr PB 3161 24/3042-46 500 A HFW 1st Tarkio 2340 24/2386-90 48/2330-34 5 gwph DD 3190 Comp. 50 bopd 10% wtr.

COMPLETED

FORM 275 FOR SALE BY KANSAS BLUE PRINT CO.

County Russell State

Sec. 6 (Blk. Twp) 15 (Sur. Rge.) 14W Map No.

Operator Stearns Drlg.

Well No. 1 Farm Mudd

Elev. 1768 Location C S L NE NE

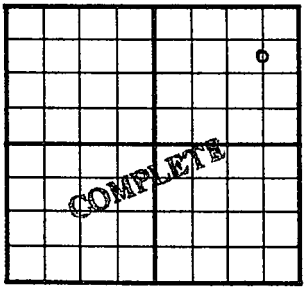

1140 Ft. From N Line NE

660 Ft. From E Line Quarter

1st. Report

Completion MAR 1 7 1952

Remarks Big Creek Pool
Stearns - Contr.

Spudding Date 11-25-51

Drlg. Data Oil well TD 3262

8" @ 242 Heeb. 2908 Dodge 2928

KC 2962 DST 3175-? open 1 hr.

Rec. 120' ocm Arb. 3215 DST 3215-62

open 1 hr. Rec. 52' socm TD 3262

5" @ 3262 CO to 3258 24/ 3222-28

HFW PB 3220 24/ 3212-16 24 go

PB 3190 24/ 3172-76 B/ 50 goph 10% w

500 A S/ 3½ boph 20% water PB 3161

24/ 3042-46 500 A HFW 1st Markio 2340

24/ 2386-90 48/ 2330-34 5 gwph

DD 3190 Comp. 50 bopd 10% water

FORM 275 FOR SALE BY KANSAS BLUE PRINT CO

County Russell State Kansas

Sec. 6 (Blk. Twp) 15 (Sur. Rge) 14W Map No.

Operator Stearns Drlg.

Well No. 1 Farm Mudd

Elev. 1768 Location C S L NE NE

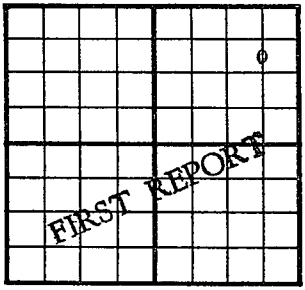

1500 Ft. From S Line NE

660 Ft. From E Line Quarter

1st. Report DEC 1 2 1951

Completion

Remarks

Stearn Drlg. - Contr.

Spudding Date 11-25-51

Drlg. Data Big Creek Pool

Heeb. 2908 Dodge 2928 KC 2962

DST 3175 - ? open 1 hr. Rec. 120' ocm

Arb. 3215 DST 3215-62 open 1 hr.

Rec. 52' socm TD 3262 5" @ 3262

J. E. TYRA

FORM 275 FOR SALE BY KANSAS BLUE PRINT CO.

County Russell State Kansas

Sec. 6 (Blk Twp) 15 (Sur. Rge.) 14W Map No.

Operator Stearns Drlg.

Well No. 1 Farm Mudd

Elev. 1768 Location C S L NE NE

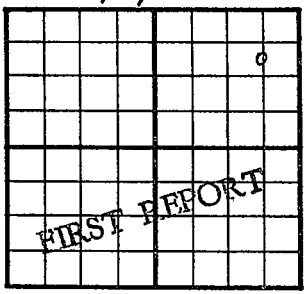

1140 Ft. From N Line NE

660 Ft. From E Line Quarter

1st. Report DEC 5 1951

Completion

Remarks

Spudding Date 11-25-51

Drlg. Data Big Creek Pool

8" @ 242 drlg. 2808

J. E. TYRA