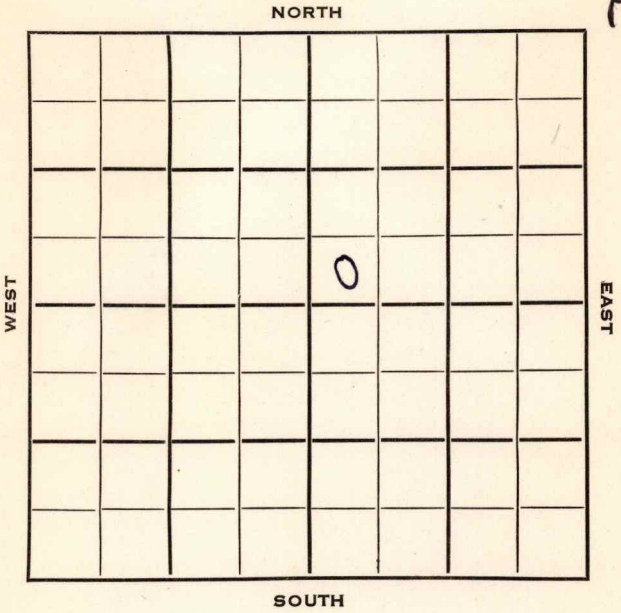


Section 33 Township 16 Range LW

Well No. #1 Lagerstrom

Company E.K. Carey



Saline KANSAS

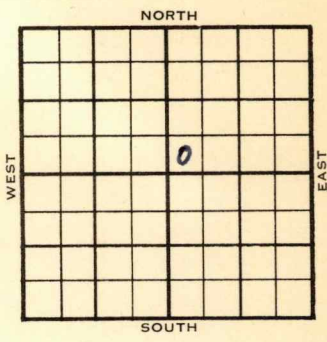
SEC.	TWP.	R.
33	16	4 W

WELL NO. # 1 Lagerstrom FARM

COMPANY E. K. Carey

CONTRACTOR Cargy Drlg. Wildcat

\_\_\_\_\_ Ft. from N. Line  
 330 \_\_\_\_\_ Ft. from S. Line  
 \_\_\_\_\_ Ft. from E. Line  
 330 \_\_\_\_\_ Ft. from W. Line



SW SW NE

Derby & Cont. - DHM

	ELEVATION	REPORT
1953	1498'	
10/7		Spud 10-1-53 8" @ 548 Drlg. 1740'
10/14		Lans 2462' Miss dol. 3175' Drlg. 3455'
10/21		Spud 10-1-53 D & A TD 3834' 8" @ 548 Lans 2462 Miss 3175 B. Miss 3411 Maq. dol. 3619' DST 3620-35 open 1/2 hr. rec 22' mud 945# Viola 3646 DST 3764-79 open 2 hr rec 20' MCO 110' O & WCM, 43' mud 1335# Simp. 3741' DST 3667-82 open 1 hr rec 2' oil, 63' MCW 1330# Arb. 3819' TD 3834' D & A
<b>ABANDONED</b>		




County Saline State Kansas

Sec. 33 (Blk. 16) (Sur. Rge.) 4W Map No.

Operator E. K. Carey

Well No. 1 Farm Lagerstrom

Elev. 1498 Location SW SW NE



330 Ft. From S Line NE

330 Ft. From W Line Quarter

1st. Report

Completion OCT 21 1953

Remarks Wildcat

Carey Drlg. - Contr.

Spudding Date 10-1-53

Drlg. Data D & A TD 3834

8" @ 548 Lans. 2462 Miss. 3175

B. Miss. 3411 Mag. dol. 3619 DST 3620-

35 open 1/2 hr. Rec. 22' mud 945#

Viola 3646 DST 3764-79 open 2 hr.

Rec. 20' mco 110'.o & wcm 43' mud

1335# Simp. 3741 DST 3776-82

open 1 hr. Rec. 2' oil 63' mcw 1330#

Arb. 3819 TD 3834

D & A