

Russell

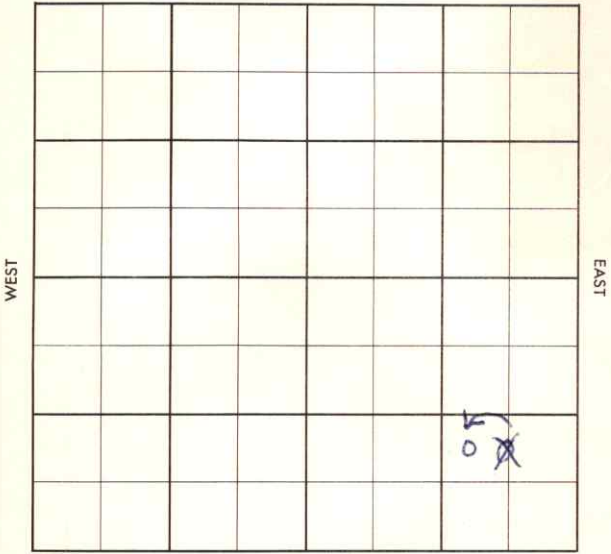
KANSAS

SECTION 9 TOWNSHIP 15 RANGE 13 W

WELL NO. #1 Roesner

COMPANY Bennett & Roberts

NORTH



SOUTH

Russell

KANSAS

SEC. 9	TWP. 15	R. 13W
-----------	------------	-----------

WELL NO.

#1 Roesner

FARM

COMPANY

Bennett & Roberts

CONTRACTOR

Co. Tools

Trapp

_____ Ft. from N. Line

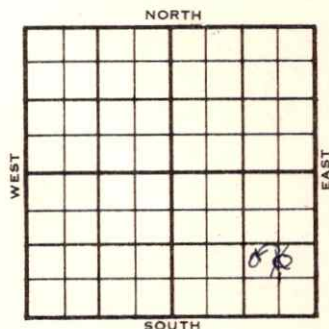
_____ Ft. from S. Line

_____ Ft. from E. Line

_____ Ft. from W. Line

C $N\frac{1}{2}$ SE SE

NW SE SE



Stanolind FO

	ELEVATION	REPORT
1955	1861'	
11-23		Comm. 11-19-55 8" @ 450/200 Drlg. 1560 Anh. 800'.
12-21		DST 2955-91 op 45 min. rec. 25' gcm, # 60/30" DST 3036-80 op 1 hr. 96' GIP rec. 144' gassy socm, 580/20" DST 3088-3110 op 1 hr., 1400' GIP rec. 45' gassy mud, 140/30" DST 3112-38 op 1 hr. rec. 188' mud, 60' free oil, 225/30" 5 1/2" @ 3344/125 CO to 3346, 500 A wtr., PB 3348, 6/ 3333-35 S/ 8 bwph PB 3161, 24/ 3122-28, 1000 A B/ 18 bo, 77 gw 1/2 hr. PB 3119, 9/ 3115-17 B/ 2 gfph, 1000 A, B/ 13 go, 69 gw 1/2 hr. PB 3100, 11/ 3066-70, 12/ 3070-74 1000 A, S/ 5 bfph, 10% wtr., 4 hrs., Comp. 25 bopd, 10% wtr. Tp. 2727, H. 2958-2957, L. 3027 Tr. 2975- 2978, A. 3343-3342, TD 3346'

SCOUT TICKET DX-201

SEC.

9

TWP.

15

R.

13W

WELL NO.

1 Roesner

FARM

COMPANY

Bennett & Roberts

CONTRACTOR

CORRECTION

NW SE SE

____ FT. FROM N. LINE

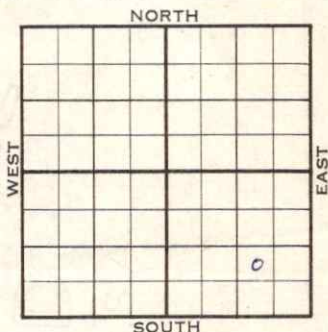
950

____ FT. FROM S. LINE

900

____ FT. FORM E. LINE

____ FT. FROM W. LINE



Russell County

LOCATION

RIG UP

DRILLING AND REMARKS:

Reported
C N $\frac{1}{2}$ SE SE

RECORD

CASED IN., FT.

SAND

GAS

OIL

TOTAL DEPTH

PRODUCTION

1ST 24 HRS. NAT.

1ST 24 HRS. AFTER SHOT

GAS CU. FT.

DRY HOLE

ABANDONED

DATE

DEC 21 1955

SCOUT

County Russell Elev. 1861
 Sec. 9 Twp. 15 Rge. 13W
 Company Bennett & Roberts
 Farm Name Roesner No. 1

TOPS	DEPTH	LOG	DATUM	Loc. in Sec.
Anh.	800			C NW SE SE
Tp.		2727	866	
H.	2958	2957	1096	950' SL
Tr.	2975	2975	1112	
Dg.				900' EL
Bl.				
L.	3027		1166	Geol.
K.C.				Contr.
B.K.C.				Co. tools
Ce.				Pool
C.				Trapp
M.				
M.				
K.				
Mz.				
Ma.				
V.				
S.				
S.				
A	3343	3342	1480	COMPLETE
R.				
Pe.				
G.				
T.D.	3346			

Date Comm. 11-19-55 DEC 21 1955
 8" @ 450/200 DST 2955-91 open 45 min.
 rec. 25' gcm 60/30" DST 3036-80
 open 1 hr. 96' GIP rec. 114' gassy
 socm 580/20" DST 3088-3110 open 1 hr.
 11400' GIP rec. 45' gassy mud 140/30"
 DST 3112-38 open 1 hr. rec. 188' mud
 60' free oil 225/30" 5 1/2" @ 3344/125
 CO to 3346 500 A wtr. PB 3348

6/ 3333-35 S/ 8 bwph PB 3161

24/ 3122-28 1000 A B/ 18 go 77 gw

$\frac{1}{2}$ hr. PB 3119 9/ 3115-17 B/ 2 gfph

1000 A B/ 13 go 69 gw $\frac{1}{2}$ hr.

CO to 3161 B/ 15 go 87 gw $\frac{1}{2}$ hr.

PB 3100 11/ 3066-70 12/ 3070-74

1000 A S/ 5 bfph 10% wtr. 4 hr.

Comp. 25 bopd 10% wtr.

R. G.

JAN 4 1958

