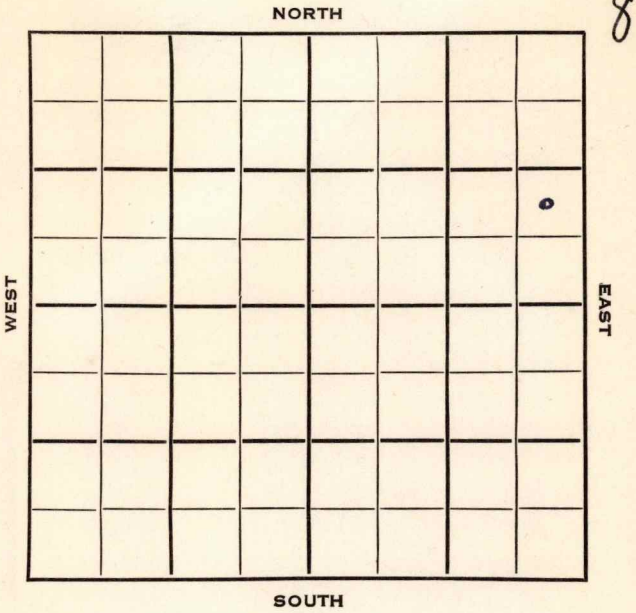


FORM 51

Section 35 Township 16 Range 9W

Well No. #1 Becker

Company Hinkle Oil



Sec. 35 Twp. 16 R. 9 W

Well No. # 1 Becker Farm

Hinkle Oil Company

Flourney & Haston Contractor

Wildcat

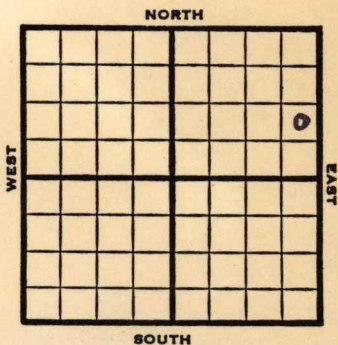
_____ Ft. from N. Line

990 Ft. from S. Line

330 Ft. from E. Line

_____ Ft. from W. Line

NE SE NE



1952

Elev. 1783'

REPORT

12/17

Spud 12-6-52
8" @ 238
Drlg. 3238'

12/23

Spud 12-6-52
D & A TD 3291' 8" @ 238 **Severy 2437**
Top. 2448' Heeb 2710' Dodge 2729'
Doug. 2780' Lans. 2843' Cong. 3188'
DST 3238-65 open 3/4 hr. rec 30' mud
30# **Arb. 3283'**
DST 3284-91 open 1 hr. rec 2430' SW
900# D & A

ABANDONED

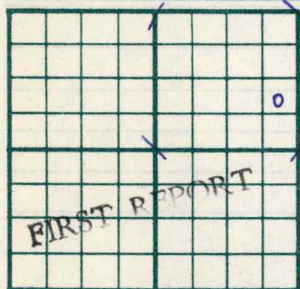
County **Ellsworth** State **Kansas**

Sec. **35** (Blk. (Twp.)) **16** (Sur. (Rge.)) **9W** Map No.

Operator **Hinkle Oil**

Well No. **1** Farm **Becker**

Elev. Location **NE SE NE**



990 Ft. From **S** Line **NE**
330 Ft. From **E** Line Quarter

1st. Report **DEC 17 1952**

Completion

Remarks

Flourney & Haston-Contr.

Spudding Date **12-6-52**

Drlg. Data **Wildcat**

8" @ 238 drlg. 3238

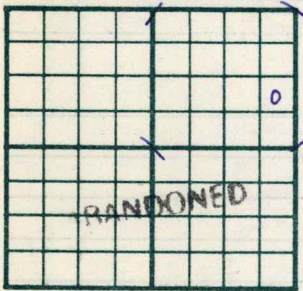
County Ellsworth State Kansas

Sec. 35 (Blk. Twp.) 16 (Sur. Rge.) 9W Map No.

Operator Hinkle Oil

Well No. 1 Farm Becker

Elev. 1783 Location NE SE NE



990 Ft. From S Line NE

330 Ft. From E Line Quarter

1st. Report

Completion DEC 23 1952

Remarks Wildcat

Flourney & Haston - Contr.

Spudding Date 12-6-52

Drlg. Data D & A TD 3291

8" @ 238 Severy 2437 Top. 2448

Heeb. 2710 Dodge 2729 Doug. 2780

Lans. 2843 Cong. 3188 DST 3238-65

open 3/4 hr. Rec. 30' mud 30#

Arb. 3283 DST 3284-91 open 1 hr.

Rec. 2430' sw 900#

D & A