

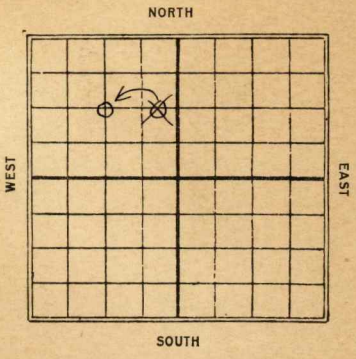


*Olsworth*

Map No. **KANSAS** Sec. *3* Twp. *16* R. *10<sup>w</sup>*

Well No. *1 - Borecky* Farm  
*Aladdin & Marland* Company

*1320* Ft. from N. Line  
 \_\_\_\_\_ Ft. from S. Line  
~~*330*~~ Ft. from E. Line  
*1320* Ft. from W. Line  
*1930*



Date	REPORT
<i>7/23</i>	<i>Loc</i>
<i>7/30</i>	<i>—</i>
<i>8/6</i>	<i>—</i>
<i>8/13</i>	<i>Roll</i>
<i>8/20</i>	<i>Bldg rig</i>
<i>8/27</i>	<i>—</i>
<i>9/3</i>	<i>—</i>
<i>9/10</i>	<i>—</i>
<i>9/17</i>	<i>—</i>
<i>9/24</i>	<i>Run up</i>
<i>10/1</i>	<i>Drly 205'</i>
<i>10/8</i>	<i>" 590</i>
<i>10/15</i>	<i>" 685'</i>
<i>10/22</i>	<i>" 1390'</i>
<i>10/29</i>	<i>10" - 1850</i>
	<i>Drly 2000'</i>
<i>11/5</i>	<i>" 2470'</i>
<i>11/12</i>	<i>8" - 2718' S.D.</i>
<i>11/19</i>	<i>— 12/17 — 1931</i>
<i>11/20</i>	<i>— 12/23 — 117</i>
<i>12/3</i>	<i>— 12/30 — (over)</i>
<i>12/10</i>	<i>—</i>

1/14 - T.D. 2718' Clog out  
1/21 - 8" - 2858

Drly 2905

1/28 - " 3200'

2/4 - T.D. 3305' fsg tools

2/11 - Top Silc line 3345

show oil & water 3354

SD. 3355' HFW

2/18 - T.D. 3392

Dry & Abandon

55

Map No. **KANSAS** Sec. 8 Twp. 16 R. 10W

Well No. 1 Bore by

Caladdin & Ireland Company

Contractor

**SECTION PLAT**


1820 Ft. from N. Line

\_\_\_\_\_ Ft. from S. Line

330 Ft. from E. Line

\_\_\_\_\_ Ft. from W. Line

**FIRST REPORTS**

Location ✓

Rig up \_\_\_\_\_

Drilling and Remarks:

**RECORD**

Cased \_\_\_\_\_ in.; \_\_\_\_\_ ft.

Sand \_\_\_\_\_

Gas \_\_\_\_\_

Oil \_\_\_\_\_

Total Depth \_\_\_\_\_

**PRODUCTION**

1st 24 hrs. Nat. \_\_\_\_\_

1st 24 hrs. after shot \_\_\_\_\_

Gas \_\_\_\_\_ Cu. Ft.

Dry Hole \_\_\_\_\_

Abandoned \_\_\_\_\_

Date

**JUL 23 1930**

19

**S. J. LEWIS**

Scout

*Ellsworth.*


Map No. **KANSAS** Sec. 3 Twp. 16 R. 10 W

Well No. 1 Borecky

*A. L. McClain & Marland* Company

Contractor

**SECTION PLAT**



1320 Ft. from N. Line

\_\_\_\_\_ Ft. from S. Line

\_\_\_\_\_ Ft. from E. Line

1320 Ft. from W. Line

**CORRECTION**

Location \_\_\_\_\_

Rig up \_\_\_\_\_

Drilling and Remarks:

*Reported  
CEL NW.*

**RECORD**

Cased \_\_\_\_\_ in., \_\_\_\_\_ ft.

Sand \_\_\_\_\_

Gas \_\_\_\_\_

Oil \_\_\_\_\_

Total Depth \_\_\_\_\_

**PRODUCTION**

1st 24 hrs. Nat. \_\_\_\_\_

1st 24 hrs. after shot \_\_\_\_\_

Gas \_\_\_\_\_ Cu. Ft.

Dry Hole \_\_\_\_\_

Abandoned \_\_\_\_\_

Date

**AUG 13 1930**

19

**S. J. LEWIS** Scout

Map No. **KANSAS** Sec. 3 Twp. 16 R. 10 W

Well No. 55 1 Borehole

Gladden T. Marland Company

Contractor


SECTION PLAT

1320 Ft. from N. Line

..... Ft. from S. Line

..... Ft. from E. Line

1320 Ft. from W. Line



**ABANDONED**

Location.....

Rig up.....

Drilling and Remarks:

**RECORD**

Cased.....in., .....ft.

Sand.....

Gas.....

Oil.....

Total Depth 8392

**PRODUCTION**

1st 24 hrs. Nat.....

1st 24 hrs. after shot.....

Gas.....Cu. Ft.

Dry Hole.....

Abandoned.....

Date

**FEB 18 1931**

**S. J. LEWIS** Scout