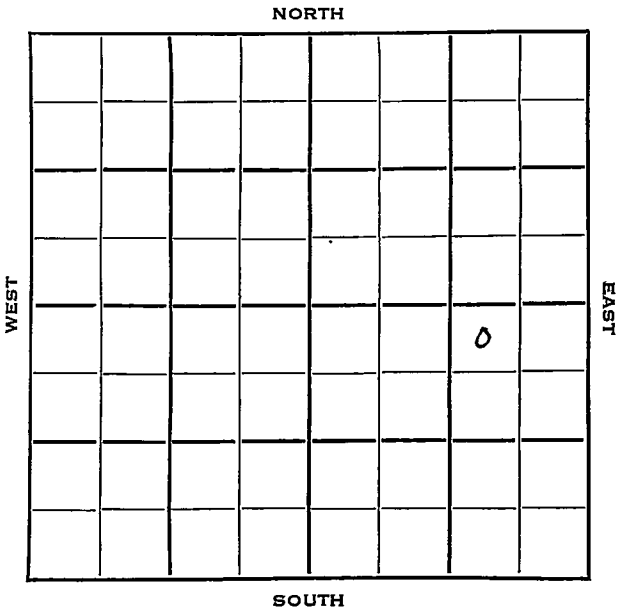


Section 3 Township 15 Range 13W

Well No. #3 Thoman

Company Fred Haynes



Russell

SEC.	TWP.	R.
3	15	13 W

WELL NO. # 3 Thoman FARM

COMPANY Fred Haynes

CONTRACTOR Fred Haynes

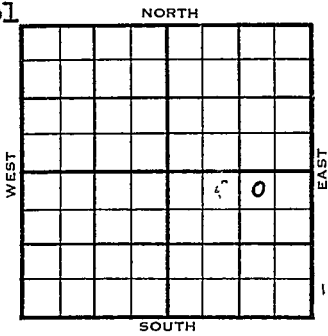
Hall-Gurney Pool

330 Ft. from N. Line

Ft. from S. Line

990 Ft. from E. Line

Ft. from W. Line



NW NE SE

	ELEVATION	REPORT
1954	1863'	

- 1/27 Spud 1-19-54
Drlg. 300'
- 2/3 12" @ 550'
10" @ 825'
Drlg.
- 2/10 Drlg. 2080'
- 2/17 Tarkio 2442'
8" @ 2488'
Drlg. 2715'
- 2/24 D&A
- 3/3 "
- 3/17 Spud 1-19-54
D&A
TD 3180'
12" @ 550'
10" @ 825'
Tarkio 2442'
8" @ 2488'
7" @ 3135'
Lans 3065'
TD 3180'
D&A

ABANDONED

County Russell State Kansas

Sec. 3 (Blk.) 15 (Sur.) 137 Map No.

Operator Fred Haynes

Well No. 3 Farm Thoman

Elev. 1863 Location NE 1/4 NE 1/4 SE

330 Ft. From N Line SE

990 Ft. From E Line Quarter

Ist. Report JAN 27 1954

Completion _____

Remarks _____

Fred Haynes - Contr.

Spudding Date 1-19-54

Drlg. Data Hall-Gurney Pool

drlg. 300

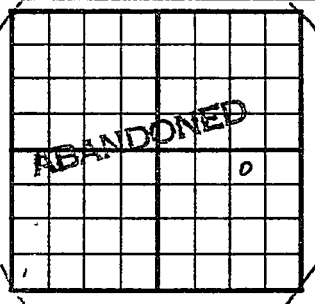
County Russell State Kansas

Sec. 3 (Blk. 15) (Sur. Rge.) 13W Map No.

Operator Fred Haynes

Well No. 3 Farm Thoman

Elev. 1863 Location NW NE SE



330 Ft. From N Line SE

990 Ft. From E Line Quarter

Ist. Report

Completion MAR 17 1954

Remarks Hall-Gurney Pool

Fred Haynes - Contr.

Spudding Date 1-19-54

Drlg. Data D & A TD 3180

12" @ 550 10" @ 825 Tarkio 2442

8" @ 2488 7" @ 3135 Lans. 3065

TD 3180

D & A