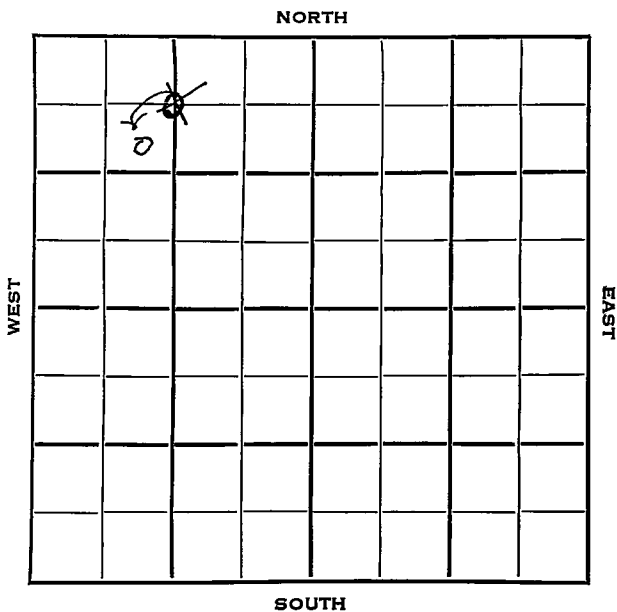


Section 4 Township 15 Range 13 W

Well No. # 1 Hefferman

Company Jones, Shelburne & Farmer



Russell **KANSAS** ✓  
15 R. 13W

Sec. 4 Twp. \_\_\_\_\_

Well No. #1 Hefferman Farm \_\_\_\_\_

Jones, Shelburne & Farmer Company \_\_\_\_\_

Julian Contr. Contractor \_\_\_\_\_

660-990 Ft. from N. Line

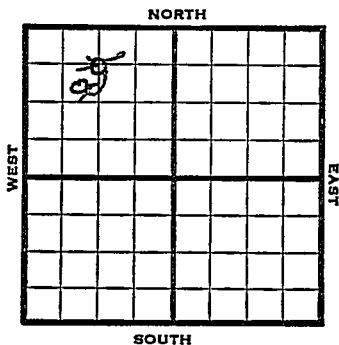
\_\_\_\_\_ Ft. from S. Line

\_\_\_\_\_ Ft. from E. Line

1320 <sup>990</sup> Ft. from W. Line

~~C N<sup>1</sup>/<sub>2</sub> NW~~

SE NW NW



1953 Elev. 1747<sup>2</sup> REPORT

- 5/13 RUGT
- 5/21 Drilling
- 6/3 8" @ 2425'  
Drlg.
- 6/10 Dodge 2885, KC 2927  
Drlg 3025'
- 6/17 Spud5-13-53
- D & A
- TD 3170'
- 13" @ 355'
- Anhy 708'
- 10" @ 712'
- 8" @ 2425'
- Dodge 2885, KC 2927,
- TD 3170'
- D & A

**ABANDONED**

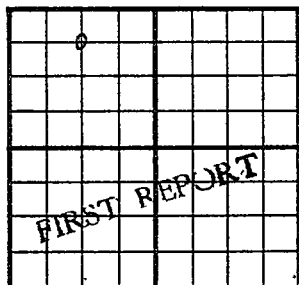
County Russell State Kansas

Sec. 4 (Blk. Twp.) 15 (Sur. Rge.) 13W Map No.

Operator Jones, Shelburne & Farmer

Well No. 1 Farm Hefferman

Elev. \_\_\_\_\_ Location C N $\frac{1}{2}$  NW



660 Ft. From N Line NW

1320 Ft. From W Line Quarter

1st. Report MAY 13 1953

Completion \_\_\_\_\_

Remarks \_\_\_\_\_

Julian Contr.

Spudding Date \_\_\_\_\_

Drlg. Data \_\_\_\_\_

**R U C T**

J. G. MCGHEE

1411328

Map No. \_\_\_\_\_ Sec. 4 Twp. 15 R. 13WWell No. 1 HeffermanJones, Shelburne & Farmer Company**CORRECTION**

Contractor

SE NW NW

SECTION PLAT

990 Ft. from N. Line

\_\_\_\_\_ Ft. from S. Line

\_\_\_\_\_ Ft. from E. Line

990 Ft. from W. Line


Russell County

Location \_\_\_\_\_

Rig up \_\_\_\_\_

Drilling and Remarks:

Reported

C  $N\frac{1}{2}$  NW

## RECORD

Cased \_\_\_\_\_ in., \_\_\_\_\_ ft.

Sand \_\_\_\_\_

Gas \_\_\_\_\_

Oil \_\_\_\_\_

Total Depth \_\_\_\_\_

## PRODUCTION

1st 24 hrs. Nat. \_\_\_\_\_

1st 24 hrs. after shot \_\_\_\_\_

Gas \_\_\_\_\_ Cu. Ft.

Dry Hole \_\_\_\_\_

Abandoned \_\_\_\_\_

Date

MAY 27 1953 19

J. G. McGEHEE

Scout

County Russell State Kansas

Sec. 4 (Blk. 15) (Sur. Rge.) 13W Map No.

Operator Jones, Shelburne & Farmer

Well No. 1 Farm Hefferman

Elev. 1747 Location SE NW NW


990 Ft. From N Line NW

990 Ft. From W Line Quarter

**ABANDONED**

1st. Report

Completion JUN 17 1953

Remarks

Julian - Contr.

Spudding Date 5-13-53

Drlg. Data D & A TD 3170

13" @ 355 Anhy 708 10" @ 712

8" @ 2425 Dodge 2885 KC 2927

TD 3170

D & A