

KANSAS

Form 51-5M-7-39-Palace

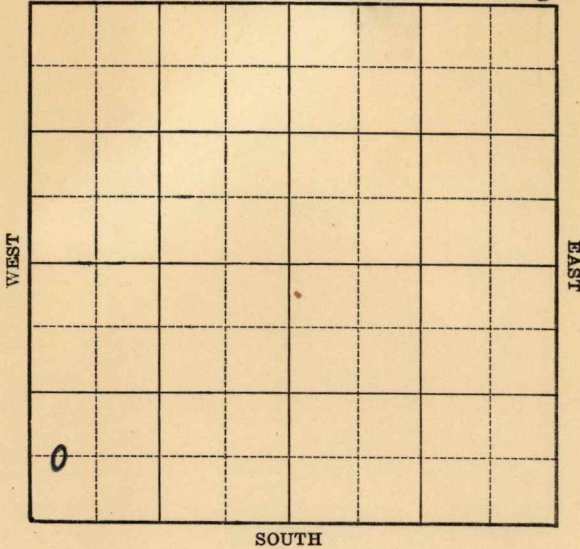
Ellsworth

Section 4 Township 16 Range 10-W

Well No. #1 John Skalicky

Company Magnolia

NORTH Stoltenberg Pool



Sec. 4 Twp. 16 R. 10-W

Well No. #1 John Skalicky Farm

Magnolia Company

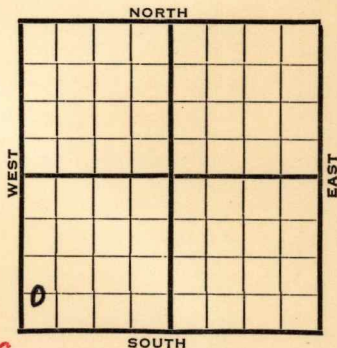
(Stoltenberg)

_____ Ft. from N. Line

660 Ft. from S. Line

_____ Ft. from E. Line

330 Ft. from W. Line



Elev. 1766

1940	REPORT
4/24	Rotary.
5/2	10" - 330'
	Drlg. 1665'
5/9	Lansing 2924' Simp. 3270'
	Arb. 3292' Core 3294'
	7" - 3275'
5/15	Arb. 3292'
	T.D. 3307'
	No shows.
	ABANDONED

Ellsworth

Map No. 55 Sec. 4 Twp. 16 R. 10W

Well No. 1 John Skalicky

Magnolia Company

Contractor

FIRST REPORT
C W L SW SW


SECTION PLAT

 Ft. from N. Line

660 Ft. from S. Line

 Ft. from E. Line

330 Ft. from W. Line



STOLTENBERG POOL

Location

Rig up

Drilling and Remarks:

Rotary

RECORD

Cased in., ft.

Sand

Gas

Oil

Total Depth

PRODUCTION

1st 24 hrs. Nat.

1st 24 hrs. after shot

Gas Cu. Ft.

Dry Hole

Abandoned

Date

APR 24 1940 19

S. J. LEWIS Scout

Map No. 55 Sec. 4 Twp. 16 R. 10W

Well No. 1 John Skalicky

Magnolia Company

Contractor

ABANDONED
C W L SW SW

SECTION PLAT

_____ Ft. from N. Line

660 Ft. from S. Line

_____ Ft. from E. Line

330 Ft. from W. Line

STOLTENBERG POOL

Location _____

Rig up _____

Drilling and Remarks:

Art 3292.

No shows

RECORD

Cased _____ in., _____ ft.

Sand _____

Gas _____

Oil _____

Total Depth 3307

PRODUCTION

1st 24 hrs. Nat. _____

1st 24 hrs. after shot _____

Gas _____ Cu. Ft.

Dry Hole _____

Abandoned _____

Date

MAY 15 1940 19

S. J. LEWIS Scout