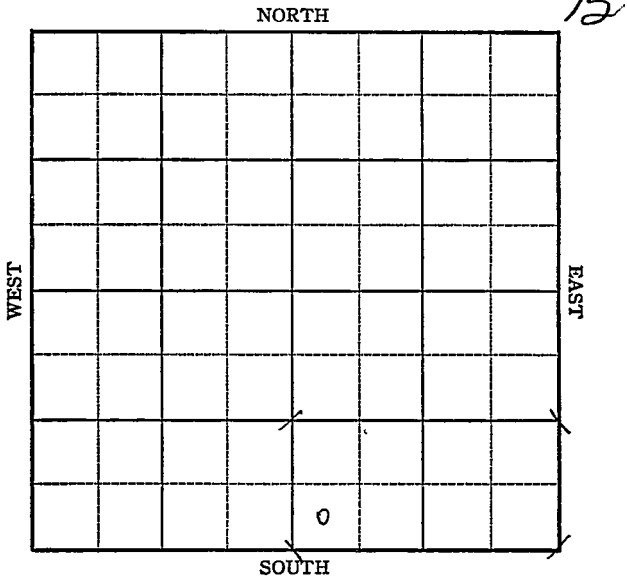


Section 10 Township 14 Range 14-W

Well No. #1 Boxberger

Company Hartman & Blair



KANSAS

Russell

Sec. 10 Twp. 14 R. 14-W

Well No. #1 Boxberger Farm

Hartman & Blair Company

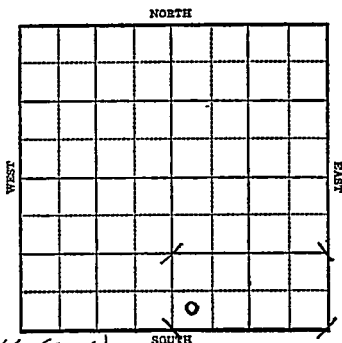
Wildcat

_____ Ft. from N. Line

330 Ft. from S. Line

_____ Ft. from E. Line

330 Ft. from W. Line



Elev. 1846 (Est)

1943

R E P O R T

3/17 Cellar & Material

3/24 Cableing.

3/31 15" @ 360 12" @ 532 SD

4/7 800' crooked hole
Plug back 200
Drlg. 300'

4/14 12" @ 540'
Anhy 843
10" @ 854'
Drlg. 1675'

4/21 Drlg. 2245'

4/28 Lans 3003-06 T.D.
Run 7"

5/5 7" @ 3005
T.D. 3150 UR 7"

5/12 Gorham 3268-71
T.D. SR 7"

5/19 7" @ 3264 WOC.

5/20 Gorham 3263
7" @ 3264'
Pump 108 oil plus 20% water pot.
T.D. 3267'
Gravity 38.9

COMPLETED

KANSAS

Map No. 72 Sec. 10 Twp. 14 R. 14W

Well No. 1 Boxberger

Hartman & Blair Company

FIRST REPORT Contractor

SW SE

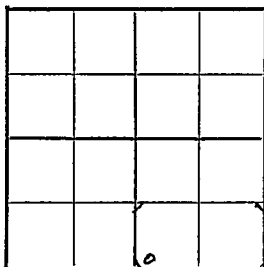
SECTION PLAT

_____ Ft. from N. Line

330 Ft. from S. Line

_____ Ft. from E. Line

330 Ft. from W. Line



WILDCAT

Location _____

Rig up _____

Drilling and Remarks:

Cellar

Material

RECORD

Cased _____ in., _____ ft.

Sand _____

Gas _____

Oil _____

Total Depth _____

PRODUCTION

1st 24 hrs. Nat. _____

1st 24 hrs. after shot _____

Gas _____ Cu. Ft.

Dry Hole _____

Abandoned _____

Date

MAR 17 1943 19

S. J. LEWIS Scout

KANSAS

Russell

Map No. 72 Sec. 10 Twp. 14 R. 14W

Well No. 1 Boxberger

Hartman & Blair Company

COMPLETED Contractor

SW SE

SECTION PLAT

_____ Ft. from N. Line

330 Ft. from S. Line

_____ Ft. from E. Line

330 Ft. from W. Line

WITT POOL

Location _____

RECORD

• Rig up _____

Cased _____ in., _____ ft.

Drilling and Remarks:

Sand _____

Gov. kam 3263

Gas _____

7" 3264

Oil _____

*Pump. 10 Soil +
20% Water Pst.*

Total Depth 3267

PRODUCTION

38 9/16

1st 24 hrs. Nat. _____

1st 24 hrs. after shot _____

Gas _____ Cu. Ft.

Dry Hole _____

Abandoned _____

Date

MAY 26 1943 19

S. J. LEWIS Scout