

KANSAS

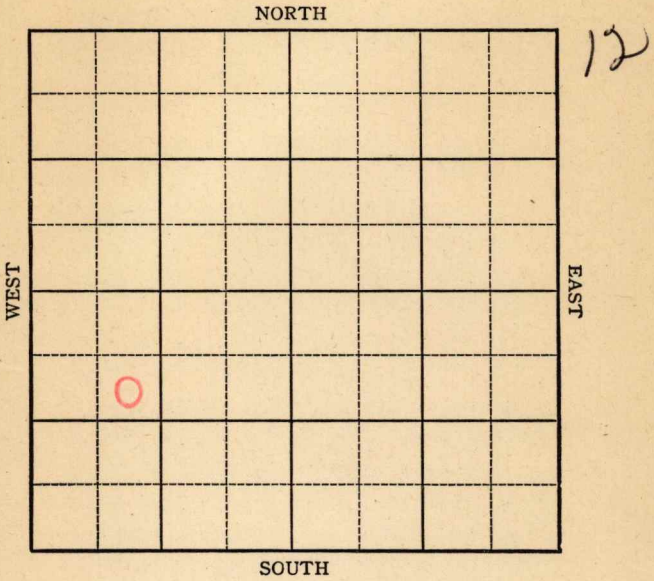
FORM 51 5M 6-46 PETROL

Ellsworth County

Section 5 Township 16 Range 10W

Well No. 1 Horeji

Company Sohio



Sec. 5 Twp. 16 R. 10W

Well No. #1 Horeji Farm

Sohio Company

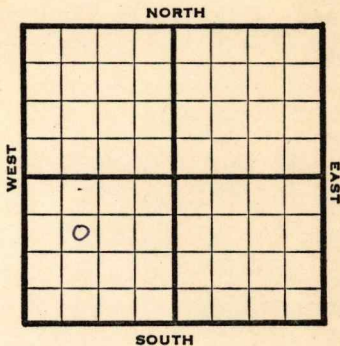
Stoltenberg

990 Ft. from N. Line

\_\_\_\_\_ Ft. from S. Line

\_\_\_\_\_ Ft. from E. Line

990 Ft. from W. Line



SE NW SW

1946

*1796*

REPORT

- 8/7 Location
- 8/13 "
- 8/20 8" @ 303  
Drlg 2580'
- 8/27 **Lans 2946**  
**Arb 3258'**  
TD 3266  
5" @ 3 258 RUST
- 9/5 TD 3269-  
1000 acid, swb 7 oil PH
- 9/10 " " "
- 9/18 " " "
- 9/25 **Arb 3258'**  
5" @ 3258'  
1000 Acid  
Pump 90 POT  
TD 3269'  
Grav 42.3

**COMPLETED**

**KANSAS**

Kansas

Pool Name Stoltenberg

Map No. 55 Sec. 5 Twp. 16 R. 10W

Well No. 1 Horeji

Sphio Company

**FIRST REPORT**

Contractor

SE NW SW

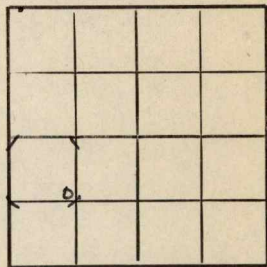
**SECTION PLAT**

990 Ft. from N. Line

\_\_\_\_\_ Ft. from S. Line

\_\_\_\_\_ Ft. from E. Line

990 Ft. from W. Line



Ellsworth County

Location X

Rig up \_\_\_\_\_

Drilling and Remarks:

**RECORD**

Cased \_\_\_\_\_ in., \_\_\_\_\_ ft.

Sand \_\_\_\_\_

Gas \_\_\_\_\_

Oil \_\_\_\_\_

Total Depth \_\_\_\_\_

**PRODUCTION**

1st 24 hrs. Nat. \_\_\_\_\_

1st 24 hrs. after shot \_\_\_\_\_

Gas \_\_\_\_\_ Cu. Ft.

Dry Hole \_\_\_\_\_

Abandoned \_\_\_\_\_

Date

AUG 7 1946 19

S. J. LEWIS

Scout

Kansas Pool Name Stoltenberg Pool

**KANSAS**

Map No. 55 Sec. 5 Twp. 16 R. 10W

Well No. 1 Horeji

Sohio Company

**COMPLETED**

Contractor

SE NW SW

*E11796*

**SECTION PLAT**

990 Ft. from N. Line

         Ft. from S. Line

         Ft. from E. Line

990 Ft. from W. Line


Ellsworth County

Location                                 

Rig up                                 

Drilling and Remarks:

*Ar 3258*  
*5' @ 3258*  
*1000 acid*  
*Pump 90 ft*

*423 Ga*

**RECORD**

Cased          in.,          ft.

Sand                                 

Gas                                 

Oil                                 

Total Depth 3267

**PRODUCTION**

1st 24 hrs. Nat.                                 

1st 24 hrs. after shot                                 

Gas                                  Cu. Ft.

Dry Hole                                 

Abandoned                                 

Date

SEP 25 1946 19

S. J. LEWIS Scout