

KANSAS

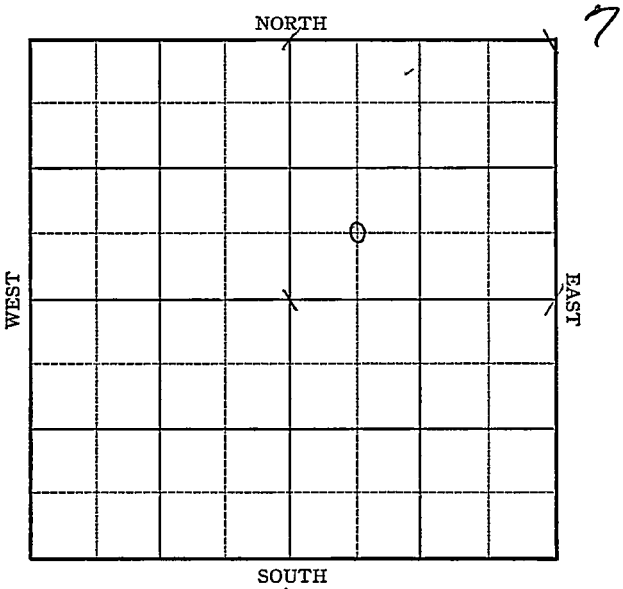
Russell

FORM 51 5M 1-42 PETROL

Section 8 Township 14 Range 14<sup>W</sup>

Well No. #1 Anschutz

Company Gulf



**KANSAS**

Russell

Sec. 8 Twp. 14 R. 14-W

Well No. #1 Amschutz Farm

Gulf Company

Krug

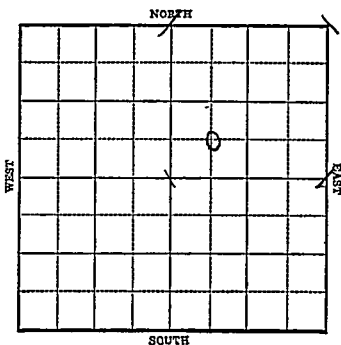
\_\_\_\_\_ Ft. from N. Line

660 Ft. from S. Line

\_\_\_\_\_ Ft. from E. Line

660 Ft. from W. Line

*Elev. 1867*



1943

R E P O R T

7/7	Cellar .
7/15	Rotary
7/21	8" @ 630 Drlg. 2410'
7/28	Lans 3050 Stans 3050, 3203-14, 3331-35 T.D SD
8/4	Lans 3050 T.D. 3335'

**ABANDONED**

Russell

KANSAS

Map No. 12 Sec. 8 Twp. 14 R. 14WWell No. 1 Anschutz

Gulf

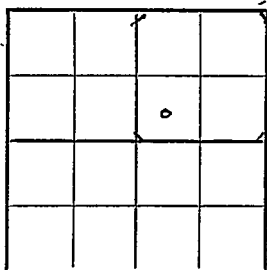
Company

FIRST REPORT

Contractor

C SW NE

## SECTION PLAT



\_\_\_\_\_ Ft. from N. Line

660 Ft. from S. Line

\_\_\_\_\_ Ft. from E. Line

660 Ft. from W. Line

KRUG POOL

Location \_\_\_\_\_

Rig up \_\_\_\_\_

Drilling and Remarks:

Cellar

## RECORD

Cased \_\_\_\_\_ in., \_\_\_\_\_ ft.

Sand \_\_\_\_\_

Gas \_\_\_\_\_

Oil \_\_\_\_\_

Total Depth \_\_\_\_\_

## PRODUCTION

1st 24 hrs. Nat. \_\_\_\_\_

1st 24 hrs. after shot \_\_\_\_\_

Gas \_\_\_\_\_ Cu. Ft.

Dry Hole \_\_\_\_\_

Abandoned \_\_\_\_\_

Date

JUL 7 1943 19S. J. LEWIS Scout

Russell

Map No. 72 Sec. 8 Twp. 14 R. 14W

Well No. 1 Anschutz

Gulf Company

ABANDONED Contractor

C SW NE

SECTION PLAT

\_\_\_\_\_ Ft. from N. Line

660 Ft. from S. Line

\_\_\_\_\_ Ft. from E. Line

660 Ft. from W. Line

		o	

KRUG POOL

Location \_\_\_\_\_

Rig up \_\_\_\_\_

Drilling and Remarks:

*Lease 3050*

RECORD

Cased \_\_\_\_\_ in., \_\_\_\_\_ ft.

Sand \_\_\_\_\_

Gas \_\_\_\_\_

Oil \_\_\_\_\_

Total Depth 2325

PRODUCTION

1st 24 hrs. Nat. \_\_\_\_\_

1st 24 hrs. after shot \_\_\_\_\_

Gas \_\_\_\_\_ Cu. Ft.

Dry Hole \_\_\_\_\_

Abandoned \_\_\_\_\_

Date

AUG 4 1943 19

S. J. LEWIS Scout