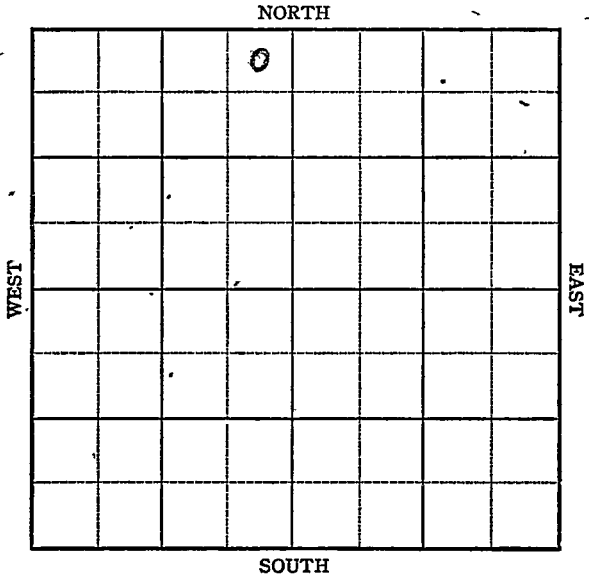


Section 10 Township 16 Range 13-W

Well No. #1, Ochs

Company Sohio etal



Sec. 10 Twp. 16 R. 13-W

Well No. #1, Ochs Farm

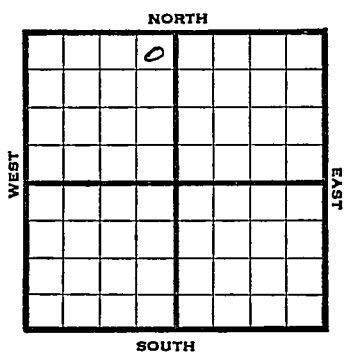
Sohio etal Company  
Susank Pool

330' Ft. from N. Line

\_\_\_\_\_ Ft. from S. Line

330' Ft. from E. Line

\_\_\_\_\_ Ft. from W. Line



NE NW

1946 Elev. 1882' REPORT

12/4

R U R

12/10

8" @ 275'  
Drlg 1950'

12/18

Lans 3098'  
Arb 3378'  
TD 3398'

**ABANDONED**

Kansas

Map No. 78 Sec. 10 Twp. 16 R. 13W

Well No. 1 Ochs

Sohio etal. Company

**FIRST REPORT** Contractor

NE NW


**SECTION PLAT**

330 Ft. from N. Line

\_\_\_\_\_ Ft. from S. Line

330 Ft. from E. Line

\_\_\_\_\_ Ft. from W. Line



Barton County

Location \_\_\_\_\_

Rig up \_\_\_\_\_

Drilling and Remarks:

R U R

**RECORD**

Cased \_\_\_\_\_ in., \_\_\_\_\_ ft.

Sand \_\_\_\_\_

Gas \_\_\_\_\_

Oil \_\_\_\_\_

Total Depth \_\_\_\_\_

**PRODUCTION**

1st 24 hrs. Nat. \_\_\_\_\_

1st 24 hrs. after shot \_\_\_\_\_

Gas \_\_\_\_\_ Cu. Ft.

Dry Hole \_\_\_\_\_

Abandoned \_\_\_\_\_

Date

DEC 4 1946 19 \_\_\_\_\_ S. J. LEWIS Scout

Map No. 73 Sec. 10 Twp. 16 R. 13WWell No. 1 OchsSohio etal. Company**ABANDONED** Contractor

NE NW

*E. 1882*  
SECTION PLAT330 Ft. from N. Line       Ft. from S. Line330 Ft. from E. Line       Ft. from W. Line

	0		

Barton County

Location \_\_\_\_\_

Rig up \_\_\_\_\_

Drilling and Remarks:

*Line 3098**Line 3098*

## RECORD

Cased \_\_\_\_\_ in., \_\_\_\_\_ ft.

Sand \_\_\_\_\_

Gas \_\_\_\_\_

Oil \_\_\_\_\_

Total Depth *2375*

## PRODUCTION

1st 24 hrs. Nat. \_\_\_\_\_

1st 24 hrs. after shot \_\_\_\_\_

Gas \_\_\_\_\_ Cu. Ft.

Dry Hole \_\_\_\_\_

Abandoned \_\_\_\_\_

Date

DEC 1 8 1946 19

S. J. LEWIS Scout