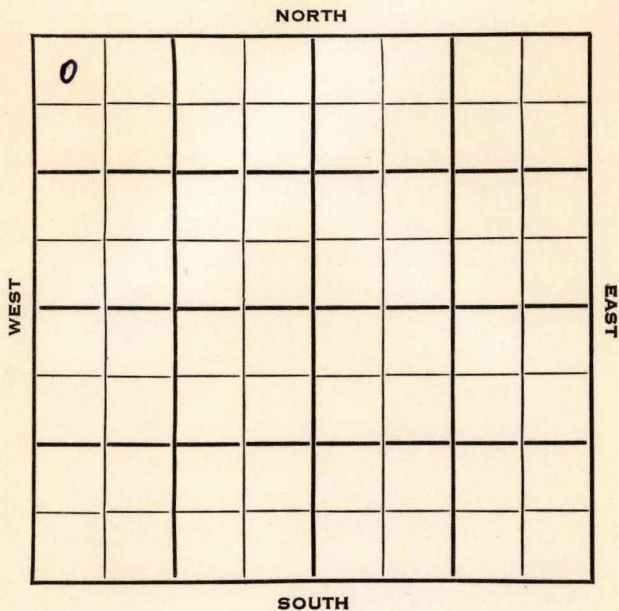


Section 30 Township 15 Range 17 W

Well No. # 1 Leiker

Company NCRA



Ellis **KANSAS** ✓
15 R. 17W

Sec. 30 Twp. 15 R. 17W

Well No. #1 Leiker Farm

N C R A Company

Lindas Contractor

SW Wheatland Pool

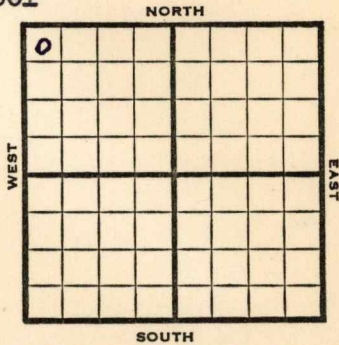
330 Ft. from N. Line

_____ Ft. from S. Line

_____ Ft. from E. Line

330 Ft. from W. Line

NW NW NW



1953 **Elev. 1984'** REPORT

5/20 Spud 5-14-53
Anhy 1132
8" @ 1142
Drlg. 1920'

5/28 **Heeb 3215, Tor 3231, Lans 3264**
DST 3237-81 2 hrs, 210' gas, 30' HOCM
110#
DST 3410-40 2 hrs, 200' so & gcm, 60'
o & gcm, 180' m & gco 210' clean oil
1050#
Drlg 3440'

6/3 DST 3450-66 2 hrs, 30' socm 30# **Arb**
3523
RTD 3530
5" @ 3526'

6/10 DD 3545
FU 260' oil 15 hrs.

6/24 No report
7/8 Spud 6-14-53

Oil Well
TD 3547'
Anhy 1132
8" @ 1142'
Heeb 3215, Tor 3231, Lans 3264,
DST 3237-81 opn 2 hr, rec 210' gas, 30'
hocm 110#

OVER

1953

Information brought forward.

7/8 DST 3410-40 opn 2 hr, rec 200' so & gcm
60' o & gcm 180' mud & gco
210' clean oil 1050#
DST 3450-66 opn 2 hr, rec 30' socm
30#

Arb 3523

TD 3530'

5" @ 3526'

CO to 3530 55 A DD 3532 DD 3536

DD 3542 DD 3545 FU 260' oil 15 hr.

CO to 3545 DD 3546 FU 220' oil 1

hr. DD 3547

FU 1332' oil 2 hr. S/ 23 $\frac{1}{2}$ bo 1 hr.

FU 2650' oil 16 hr. S/ 14-3/4 boph

Comp. 250 bopd.

COMPLETED

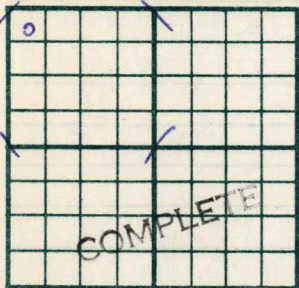
County Ellis State Kansas

Sec. 30 (Blk. 15 (Sur. 17W (Twp. Rge.) Map No.

Operator N C R A

Well No. 1 Farm Leiker

Elev. 1984 Location NW NW NW



330 Ft. From N Line NW

330 Ft. From W Line Quarter

Ist. Report

Completion JUL 8 1953

Remarks SW Wheatland Pool

Lindas - Contr.

Spudding Date 5-14-53

Drilg. Data Oil well TD 3547

Anhy 1132 8" @ 1142 Heeb. 3215

Tor. 3231 Lans. 3264 DST 3237-81

open 2 hr. Rec. 210' gas 30' hocm

110# DST 3410-40 open 2 hr. Rec. 200'

so & gcm 60' o & gcm 180' mud & gco

210' clean oil 1050# DST 3450-66

open 2 hr. Rec. 30' socm 30#

Arb. 3523 TD 3530 5" @ 3526 CO to 3530

55 A DD 3532 DD 3536 DD 3542

DD 3545 FU 260' oil 15 hr. CO to 3545

DD 3546 FU 220' oil 1 hr. DD 3547

FU 1332' oil 2 hr. S/ 23 1/2 bo 1 hr.

FU 2650' oil 16 hr. S/ 14 3/4 boph

Comp. 250 bopd

J. G. McGEHEE

County **Ellis** State **Kansas**

Sec. **30** (Blk. Twp.) **15** (Sur. Rge.) **17W** Map No.

Operator **N C R A**

Well No. **1** Farm **Leiker**

Elev. Location **NW NW NW**

| | | | | | |
|---|--|--|--|--|--|
| 0 | | | | | |
| | | | | | |
| | | | | | |
| | | | | | |
| | | | | | |
| | | | | | |
| | | | | | |
| | | | | | |
| | | | | | |
| | | | | | |

FIRST REPORT

330 Ft. From **N** Line **NW**

330 Ft. From **W** Line **Quarter**

1st. Report **MAY 20 1953**

Completion

Remarks

Lindas - Contr.

Spudding Date **5-14-53**

Drlg. Data **SW Wheatland Pool**

Anhy 1132 8" @ 1142 drlg. 1920