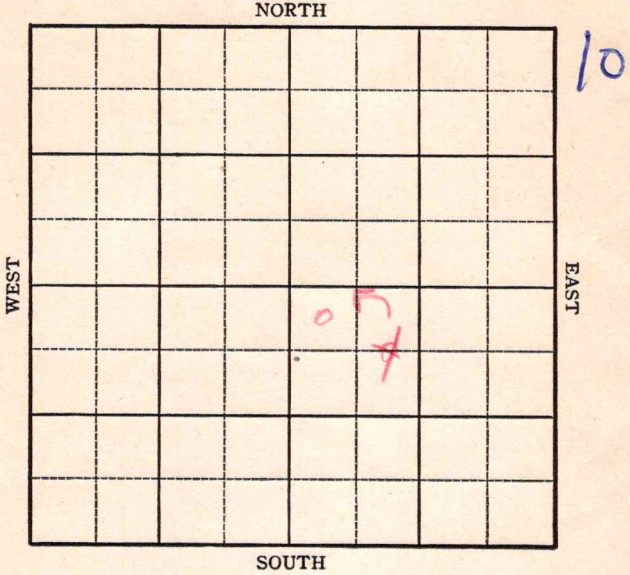


Section 28 Township 13 Range 17W

Well No. # 1/2 Dreiling "8"

Company H. A. Hershfield etal



Sec. 28 Twp. 13 R. 17-W

Well No. #1 ~~#2~~ Dreiling "B" Farm

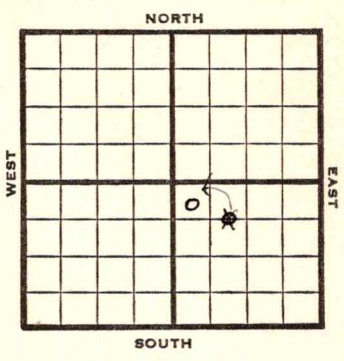
H. A. Hershfield etal Company

330
~~660~~ Ft. from N. Line

Ft. from S. Line

Ft. from E. Line

330
~~990~~ Ft. from W. Line



C E L NW SE

1945 **Elev. 1965'** REPORT

11/14 SH

- 11/21 10" @ 1117
Anhy. 1188
Drlg. 2117'
- 11/28 Drlg. 2905'
- 12/5 **Topeka 3013**
Lans 3261
TD 3333
5" @ 3327 RUST
- 12/12 " " "
- 12/20 " " "
- 12/29 " " "
- 1946 " " "
- 1/10 " " "
- 1/17 TD 3334' PB
- 1/24 P.B. to 3289' 103 shots 3254-73' wtr.
1000 acid.
- 1/31 P.B. to 3276' 71 shots 3261-65'
20 shots 3258-61' 20 shots 3265-68'
1000 acid. Swab 8 fluid per hour, 15%
water.
- 2/7 " "
- 2/14 " "
- 2/21 " "
- 2/28 " "

OVER

725088

1946

3/6

Lans 3261

5" @ 3327

PB 3276

Perf. Lans 1000 acid.

TD 3334'

Pump 68 oil plus 10% W. Pot.

Grav. 28.0

COMPLETED

KANSAS

Kansas

Pool Name Catherine

Map No. 71 Sec. 28 Twp. 13 R. 17W

Well No. 2 Dreiling

H. A. Hershfield etal Company

FIRST REPORT Contractor

C E L NW SE

SECTION PLAT

660 Ft. from N. Line

_____ Ft. from S. Line

_____ Ft. from E. Line

990 Ft. from W. Line

			o

Ellis County

Location _____

Rig up _____

Drilling and Remarks:
was Sunray lease

SH
OK
SJC

RECORD

Cased _____ in., _____ ft.

Sand _____

Gas _____

Oil _____

Total Depth _____

PRODUCTION

1st 24 hrs. Nat. _____

1st 24 hrs. after shot _____

Gas _____ Cu. Ft.

Dry Hole _____

Abandoned _____

Date

NOV 14 1945 19

S. J. LEWIS Scout

Kansas Pool Name Catherine

Map No. 71 Sec. 28 Twp. 13 R. 17W

Well No. 2 Dreiling

H. A. Hershfield Company

CORRECTION Contractor

NW SE

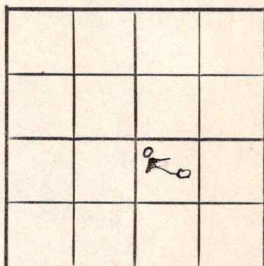
SECTION PLAT

330 Ft. from N. Line

_____ Ft. from S. Line

_____ Ft. from E. Line

330 Ft. from W. Line



Ellis County

Location _____

Rig up _____

Drilling and Remarks:

Reported
C E L NW SE

RECORD

Cased _____ in., _____ ft.

Sand _____

Gas _____

Oil _____

Total Depth _____

PRODUCTION

1st 24 hrs. Nat. _____

1st 24 hrs. after shot _____

Gas _____ Cu. Ft.

Dry Hole _____

Abandoned _____

Date

NOV 21 1945

19

S. J. LEWIS Scout

KANSAS

Kansas Pool Name Catherine

Map No. 77 Sec. 28 Twp. 13 R. 17W

Well No. 1 Dreiling "B"

H. A. Hershfield Company
 CORRECTION

Contractor

NW SE

SECTION PLAT

330 Ft. from N. Line

_____ Ft. from S. Line

_____ Ft. from E. Line

330 Ft. from W. Line

		o	

Ellis County

Location _____

Rig up _____

Drilling and Remarks:

reported
 #2 Dreiling

RECORD

Cased _____ in., _____ ft.

Sand _____

Gas _____

Oil _____

Total Depth _____

PRODUCTION

1st 24 hrs. Nat. _____

1st 24 hrs. after shot _____

Gas _____ Cu. Ft.

Dry Hole _____

Abandoned _____

Date

FEB 20 1946 19

S. J. LEWIS Scout

KANSAS

Pool Name Catherine

Map No. 71 Sec. 28 Twp. 13 R. 17W

Well No. 1 Dreiling "B"

H. A. Hershfield Company

COMPLETED

Contractor

NW SE

E1.1965

SECTION PLAT

		0	

330 Ft. from N. Line

_____ Ft. from S. Line

_____ Ft. from E. Line

330 Ft. from W. Line

Ellis County

Location _____

Rig up _____

Drilling and Remarks:

*Leans 8261
5" 08327
PB 3276
Prof Leans.
100 acid
Pung 65 oil + 10%
POT*

RECORD

Cased _____ in., _____ ft.

Sand _____

Gas _____

Oil _____

Total Depth 3384

PRODUCTION

1st 24 hrs. Nat. _____

1st 24 hrs. after shot _____

Gas _____ Cu. Ft.

Dry Hole _____

Abandoned _____

Date

28th / 46

MAR 6 1946


19

S. J. LEWIS

Scout

725088

Is this well
NE or SE
Same



Misc. Small Maps	
Cards	<i>Book</i>
Tracing	<i>RB</i>
France Map	
Scarborough Map	
Pierce Map	<i>RB</i>
Geological Dept.	
Pierce Cut Book	