

O.W.W.O. KANSAS

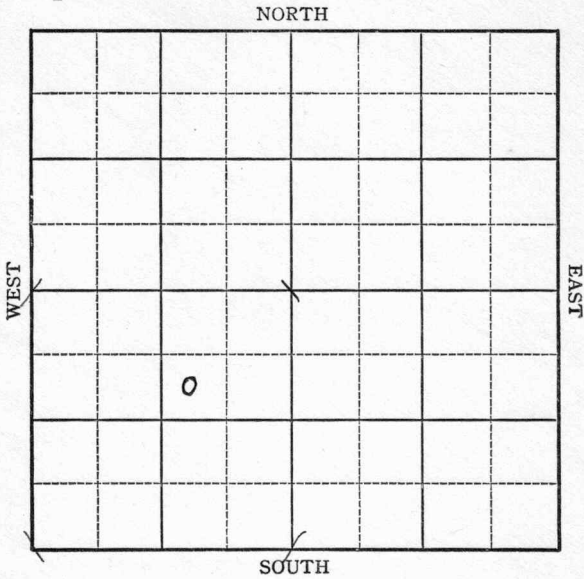
FORM 51 5M 10-41 PETROL

Russell

Section 3 Township 14 Range 14-W

Well No. #1 Boxberger

Company National Refining CRA
Witt pool



KANSAS O.W.W.O. Russell

Sec. 3 Twp. 14 R. 14-W

Well No. #1 Boxberger Farm

~~National Refining~~ CRA Company

"itt Pool

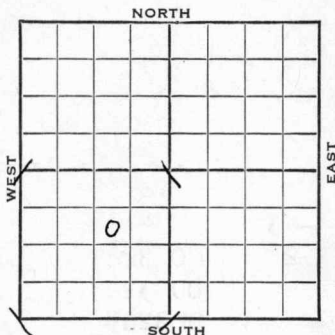
990 Ft. from N. Line

_____ Ft. from S. Line

990 Ft. from E. Line

_____ Ft. from W. Line

SW NE SW Elev. 1629



1942

REPORT

12/2	Rotary
12/9	Anhy 821 10" @ 835 WOC
12/16	Drig. 2262
12/22	Topeka 2650 Lans 2980 Arb. 3249-51 TD 7" @ 3249' RUST
12/29	" "
1943	
1/6	50 shots 3005-15-1400' oil 12 hrs.
1/12	" " " "
1/20	" " " "
1/27	7000 acid.
2/3	" "
2/10	Lans 2980 Arb 3249 7" @ 3249'
1/2	T.D. 3251' 50 shots 3005-15 7000 gal acid Pump 435 pot. Gravity 39

COMPLETED

1956

O.W.W.O.

6-6 OTD 3251
7" @ 3249
to CO to Arb. & test.
KC. 2980, A. 3249'
TD 3251'

6-13 No report

6-20 CO 3243
DD 3243 $\frac{1}{2}$ n tst.
DD 3245 $\frac{1}{2}$
DD 3368

$\frac{1}{2}$ Complete for SWD well
Abandoned

ABANDONED

Russell

Map No. 72 ~~KANSAS~~ Sec. 3 Twp. 14 R. 14W

Well No. 1 Boxberger

National Refining Company

FIRST REPORT Contractor

SW NE SW

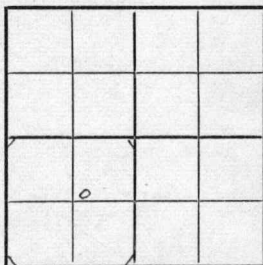
SECTION PLAT

990 Ft. from N. Line

_____ Ft. from S. Line

990 Ft. from E. Line

_____ Ft. from W. Line



WITT POOL

Location _____

Rig up _____

Drilling and Remarks:

Rotary

RECORD

Cased _____ in., _____ ft.

Sand _____

Gas _____

Oil _____

Total Depth _____

PRODUCTION

1st 24 hrs. Nat. _____

1st 24 hrs. after shot _____

Gas _____ Cu. Ft.

Dry Hole _____

Abandoned _____

Date

DEC 2 1942

S. J. LEWIS Scout

Russell

KANSAS

Map No. 72 Sec. 3 Twp. 14 R. 14W

Well No. 1 Boxberger

National Refining Company

COMPLETED Contractor

SW NE SW


SECTION PLAT

990 Ft. from N. Line

_____ Ft. from S. Line

990 Ft. from E. Line

_____ Ft. from W. Line



WITT POOL

Location _____

Rig up _____

Drilling and Remarks:

Leaves 2980
Cur 83249
7" 8249
50 shot to 3005-15.
7000 acid
Pump. 435 P.T.

RECORD

Cased _____ in., _____ ft.

Sand _____

Gas _____

Oil _____

Total Depth 3251

PRODUCTION

1st 24 hrs. Nat. _____

1st 24 hrs. after shot _____

Gas _____ Cu. Ft.

Dry Hole _____

Abandoned _____

Date

39° Br

FEB 10 1943

19

S. J. LEWIS Scout

O.W.W.O.

FORM 513 SUNRAY

O.W.O.

County Russell Elev. 1829 Co. _____
 Sec. 3 Twp. 14 Rge. 14W
 Company C R A
 Farm Name Boxberger No. 1

TOPS	DEPTH	LOG	DATUM	Loc. in Sec.								
Anh.				SW NE SW								
Tr.												
Dg.												
Bl.												
L.	2980			Geol. _____								
K.C.				Contr. _____								
B.K.C.												
Ce.												
C.				Pool _____								
M.				Hall-Gurney								
K.												
Mz.				<table border="1"> <tr> <td></td> <td></td> </tr> <tr> <td>FIRST REPORT</td> <td></td> </tr> <tr> <td></td> <td></td> </tr> <tr> <td>JUN 6 '66</td> <td></td> </tr> </table>			FIRST REPORT				JUN 6 '66	
FIRST REPORT												
JUN 6 '66												
Me.												
V.												
S.												
S.	3249											
A.												
R.												
PE.												
G.												
T.D.	3251											

Date Comm. _____
 OTD 3251 7" @ 3249 to CO to Arb. & test

JUN 14 1966

G. R.

13

Co.

Lse.

No.

Sec.

T.

R.

OWNO

County Russell Elev. 1829
 Sec. 3 Twp. 11 Rge. 11W
 Company CRA
 Farm Name Boxberger No. 1

TOPS	DEPTH	LOG	DATUM	Loc. in Sec.
Anh.				SW NE SW
Tp.				
H.				
Tr.				
Dg.				
Bl.				
L.				
K.C.	2980			Geol.
B.K.C.				Contr.
Ce.				
C.				
M.				Pool
K.				Hall-Curney
Mz.				<div style="border: 1px dashed black; padding: 5px; text-align: center;"> ABANDONED </div>
Me.				
V.				
S.				
S.	3219			
A.				
R.				
PE.				
G.				
T.D.	3251			

Date Comm. JUN 20 1956
OTD 3251 7" @ ~~325~~³²⁴¹ to CO to Arb. & test
JUN 13 '56 ~~CO 3239~~ JUN 20 '56 CO 3243
DD 3243 1/2 N tst. DD 3245 1/2
~~DD~~ DD 3368 complete
for SWD well.